

Viking CCS pipeline

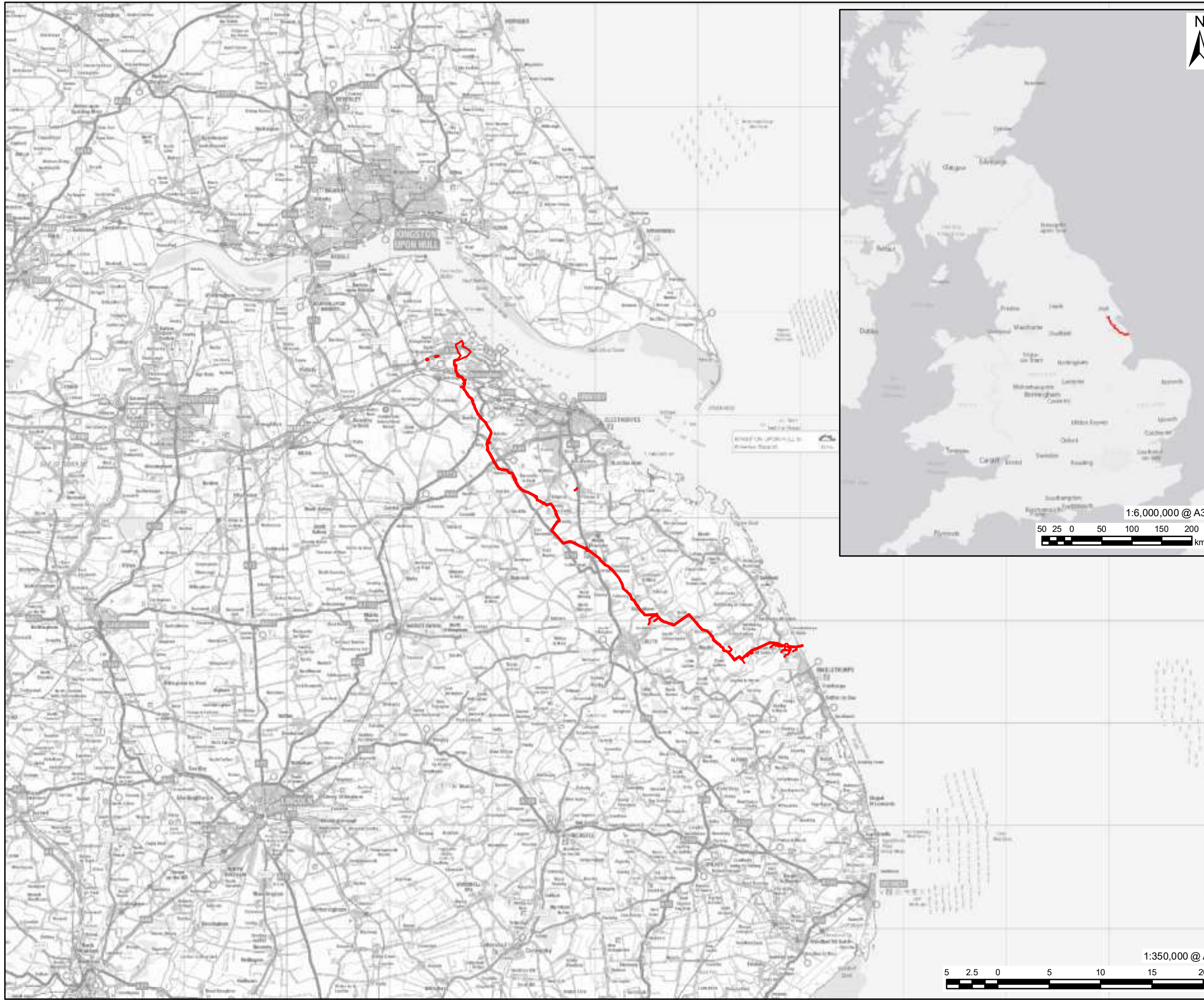
Preliminary Environmental Information Report Volume III

Figures

Applicant: Chrysoar Production (U.K.) Limited,
a Harbour Energy Company

PINS Reference: EN070008

November 2022



This drawing has been prepared for the use of AECOM's client. It may not be used, modified, reproduced or relied upon by third parties, except as agreed by AECOM or as required by law. AECOM accepts no responsibility, and denies any liability whatsoever, to any party that uses or relies on this drawing without AECOM's express written consent. Do not scale the document. All measurements must be obtained from the stated dimensions.

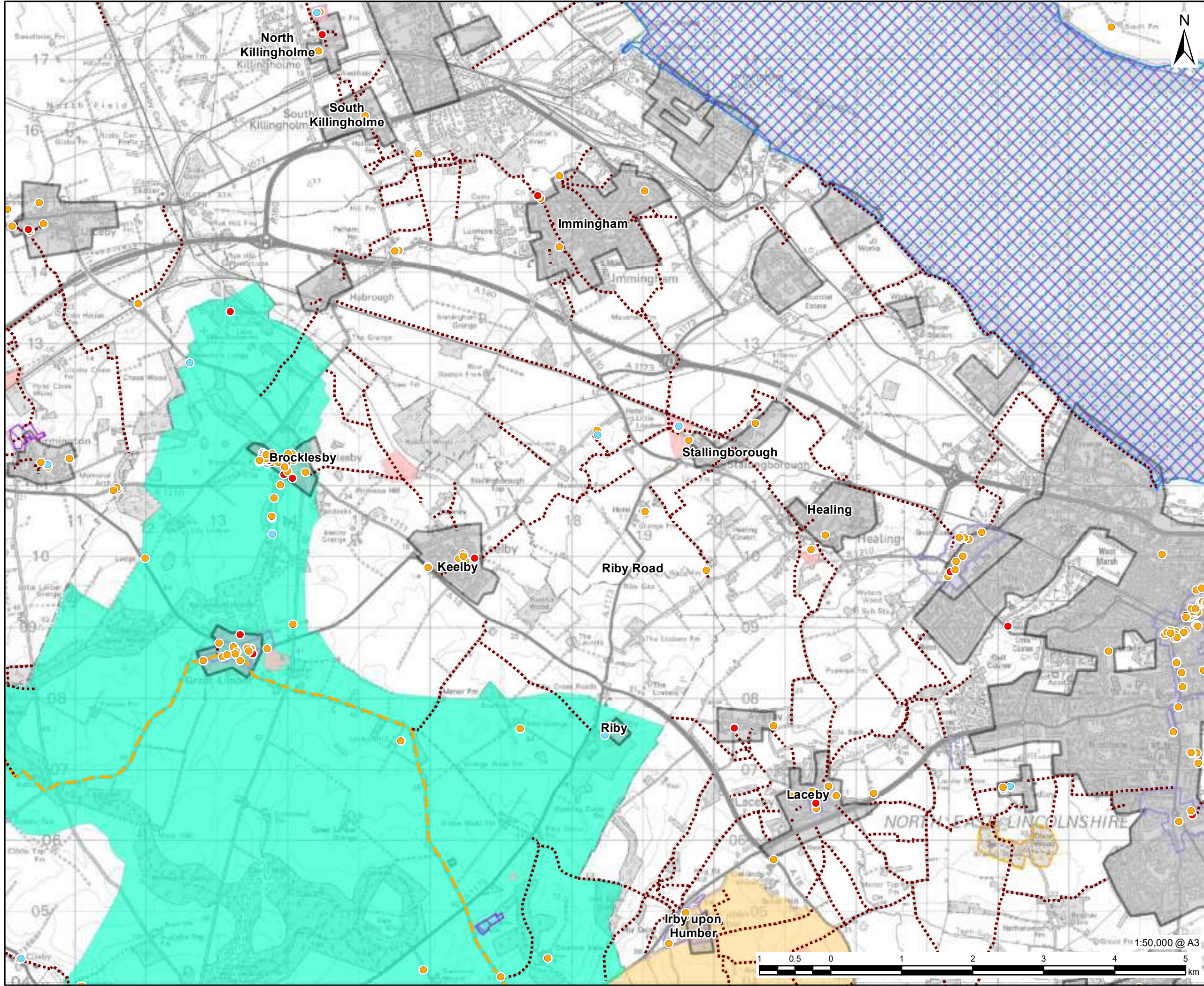
NOTES:
 Reproduced from Ordnance Survey digital map data © Crown copyright [2022]. All rights reserved. Licence number 0100031673.
 Contains public sector information licensed under the Open Government Licence v3.0.
 Esri, HERE, Garmin, (c) OpenStreetMap contributors, and the GIS user community

FIGURE TITLE
Figure 1-2
Project Location in Context of the UK

ISSUE PURPOSE
 PEIR

PROJECT NUMBER / REFERENCE
 60668955 / VCCS_221028_PEIR_1-2





- LEGEND**
- - - National Cycle Route
 - - - Public Right of Way
 - Grade I Listed Building
 - Grade II Listed Building
 - Grade II* Listed Building
 - Scheduled Monument
 - Conservation Area
 - Local Nature Reserve
 - Ramsar
 - Special Protection Area
 - Special Area of Conservation
 - Site of Special Scientific Interest
 - Lincolnshire Wolds Area of Outstanding Natural Beauty
 - Area of Great Landscape Value
 - Urban Area

NOTES:
 Reproduced from Ordnance Survey digital map data © Crown copyright [2022]. All rights reserved. Licence number 0100031673.
 © Historic England 2021. Contains Ordnance Survey data © Crown copyright and database right 2021.
 © Natural England material is reproduced with the permission of Natural England [2022]. Contains public sector information licensed under the Open Government Licence v3.0.

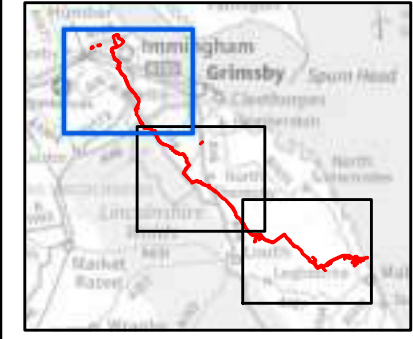
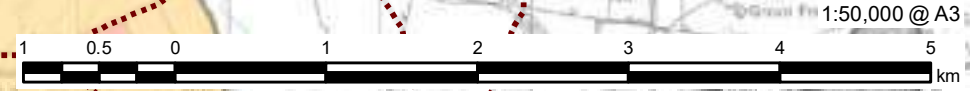


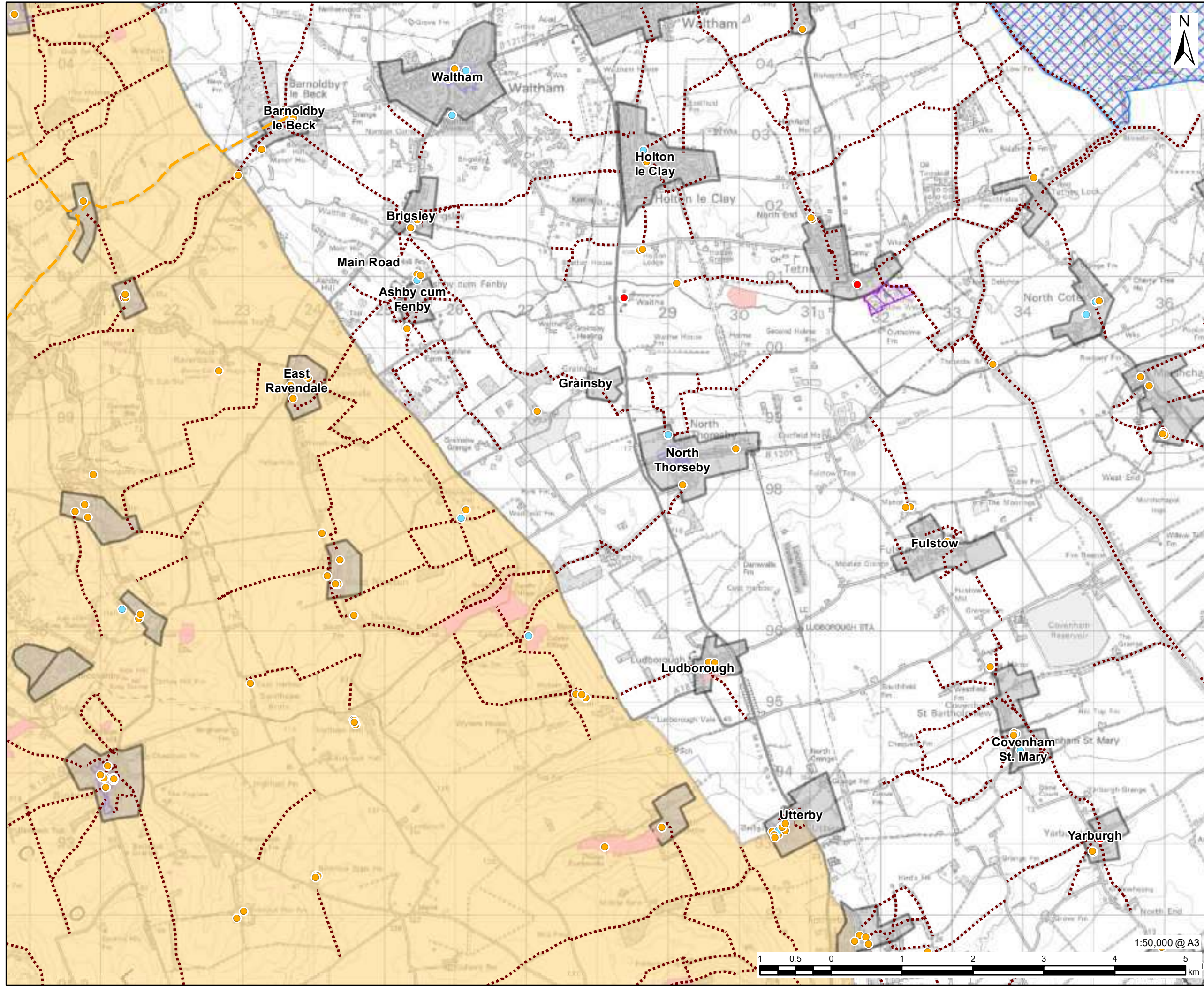
FIGURE TITLE
 Figure 2-2 (1 of 3)
Key Environmental and Socioeconomic Constraints between Immingham and Theddlethorpe

ISSUE PURPOSE
 PEIR

PROJECT NUMBER / REFERENCE
 60668955 / VCCS_221111_PEIR_2-2

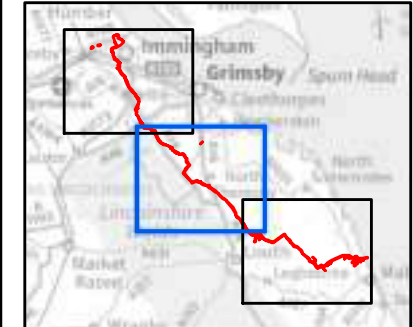


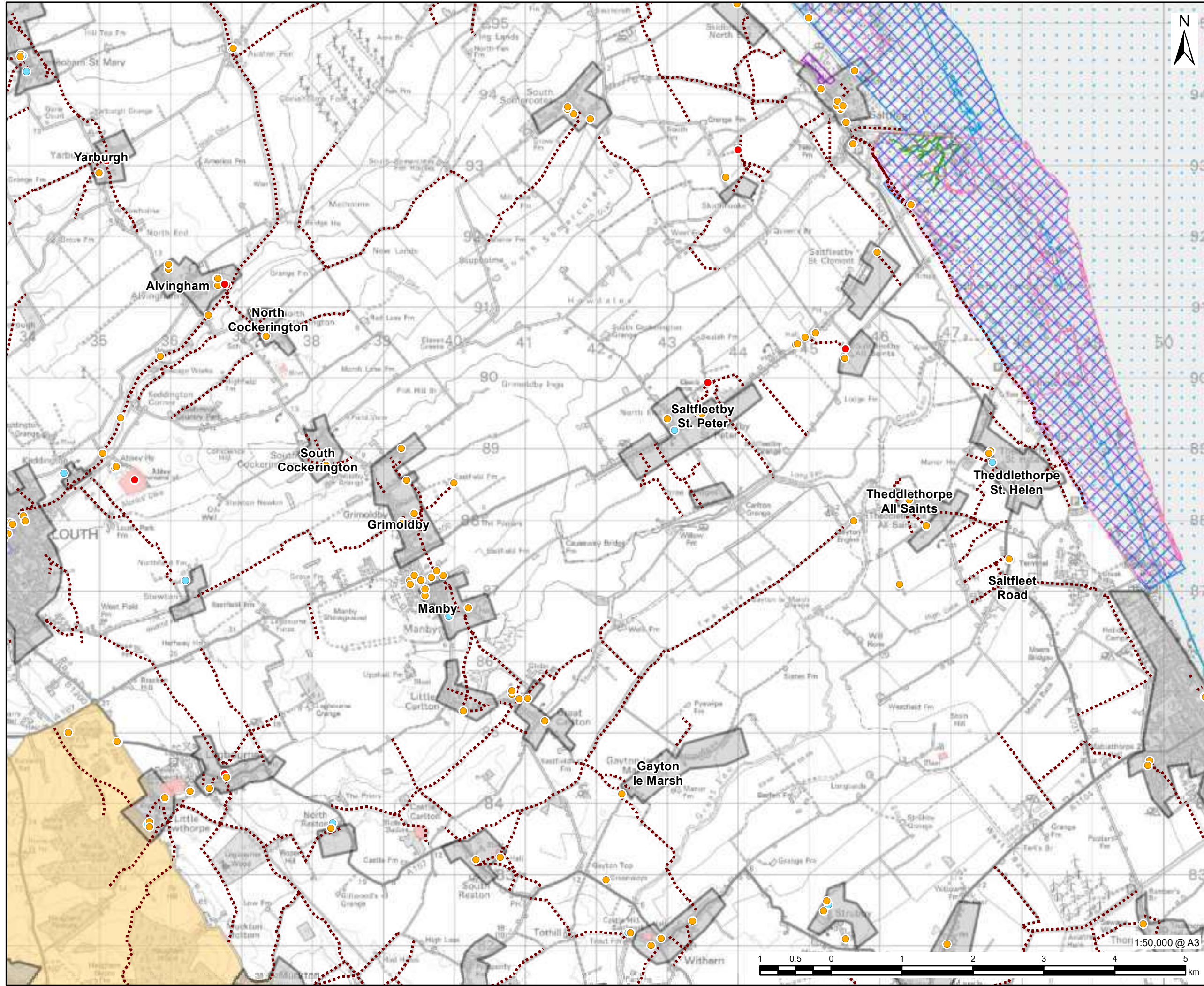
This drawing has been prepared for the use of AECOM's client. It may not be used, modified, reproduced or relied upon by third parties, except as agreed by AECOM or as required by law. AECOM accepts no responsibility, and denies any liability whatsoever, to any party that uses or relies on this drawing without AECOM's express written consent. Do not scale the drawing. All measurements must be obtained from the stated dimensions.



- LEGEND**
- National Cycle Route
 - Public Right of Way
 - Grade I Listed Building
 - Grade II Listed Building
 - Grade II* Listed Building
 - Scheduled Monument
 - Conservation Area
 - Ramsar
 - Special Protection Area
 - Special Area of Conservation
 - Site of Special Scientific Interest
 - Lincolnshire Wolds Area of Outstanding Natural Beauty
 - Urban Area

NOTES:
 Reproduced from Ordnance Survey digital map data © Crown copyright [2022]. All rights reserved. Licence number 0100031673.
 © Historic England 2021. Contains Ordnance Survey data © Crown copyright and database right 2021.
 © Natural England material is reproduced with the permission of Natural England [2022]. Contains public sector information licensed under the Open Government Licence v3.0.





- LEGEND**
- Public Right of Way
 - Grade I Listed Building
 - Grade II Listed Building
 - Grade II* Listed Building
 - Scheduled Monument
 - Conservation Area
 - National Nature Reserve
 - Ramsar
 - Special Protection Area
 - Special Area of Conservation
 - Site of Special Scientific Interest
 - Lincolnshire Wolds Area of Outstanding Natural Beauty
 - Urban Area

NOTES:
 Reproduced from Ordnance Survey digital map data © Crown copyright [2022]. All rights reserved. Licence number 0100031673.
 © Historic England 2021. Contains Ordnance Survey data © Crown copyright and database right 2021.
 © Natural England material is reproduced with the permission of Natural England [2022]. Contains public sector information licensed under the Open Government Licence v3.0.

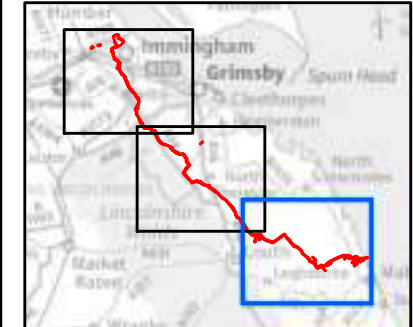
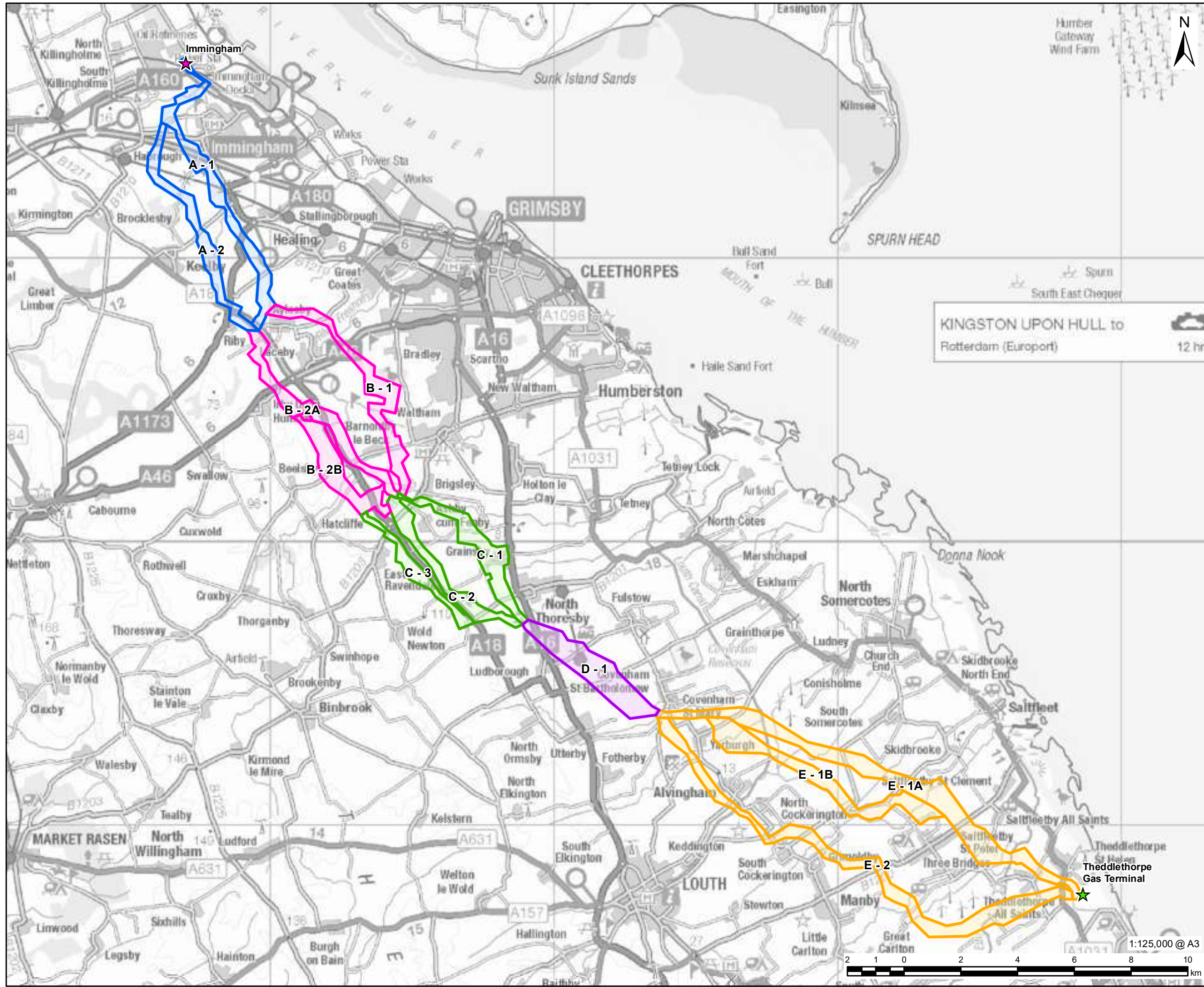


FIGURE TITLE
Figure 2-2 (3 of 3)
Key Environmental and Socioeconomic Constraints between Immingham and Theddlethorpe

ISSUE PURPOSE
 PEIR

PROJECT NUMBER / REFERENCE
 60668955 / VCCS_221111_PEIR_2-2

This drawing has been prepared for the use of AECOM's client. It may not be used, modified, reproduced or relied upon by third parties, except as agreed by AECOM or as required by law. AECOM accepts no responsibility, and denies any liability whatsoever, to any party that uses or relies on this drawing without AECOM's express written consent. Do not scale this document. All measurements must be obtained from the stated dimensions.



LEGEND

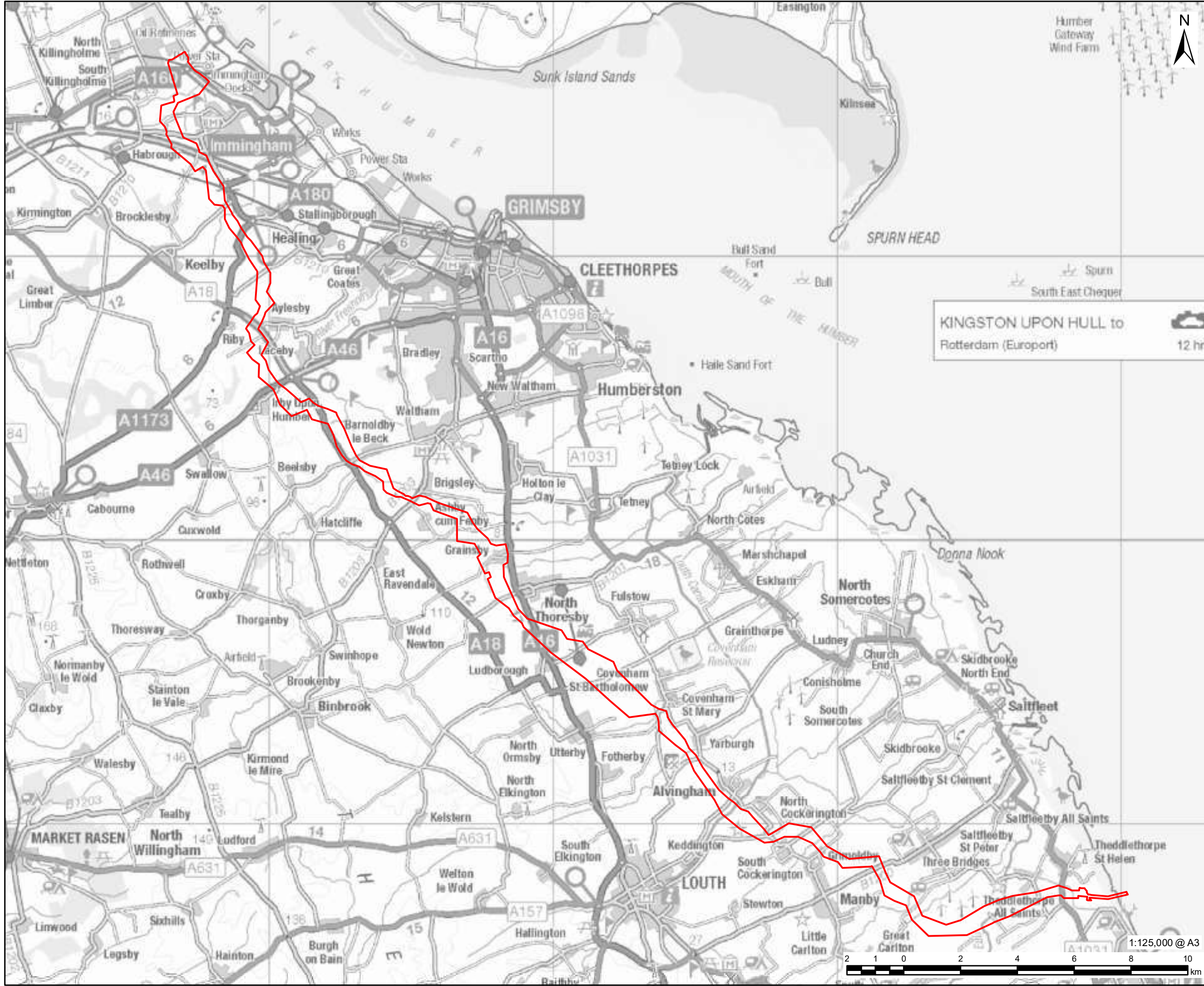
- ★ Connection Start
- ★ Connection End
- Route Corridor Option
 - Section A
 - Section B
 - Section C
 - Section D
 - Section E

NOTES:
 Reproduced from Ordnance Survey digital map data © Crown copyright [2022]. All rights reserved. Licence number 0100031673.
 Contains public sector information licensed under the Open Government Licence v3.0.

FIGURE TITLE
Figure 2-4
Study Area Sections and Route Corridor Options

ISSUE PURPOSE
 PEIR
 PROJECT NUMBER / REFERENCE
 60668955 / VCCS_221031_PEIR_2-4

This drawing has been prepared for the use of AECOM's client. It may not be used, modified, reproduced or relied upon by third parties, except as agreed by AECOM or as required by law. AECOM accepts no responsibility, and denies any liability whatsoever, to any party that uses or relies on this drawing without AECOM's express written consent. Do not scale the document. All measurements must be obtained from the stated dimensions.



VikingCCS

AECOM

PROJECT

Viking CCS Pipeline

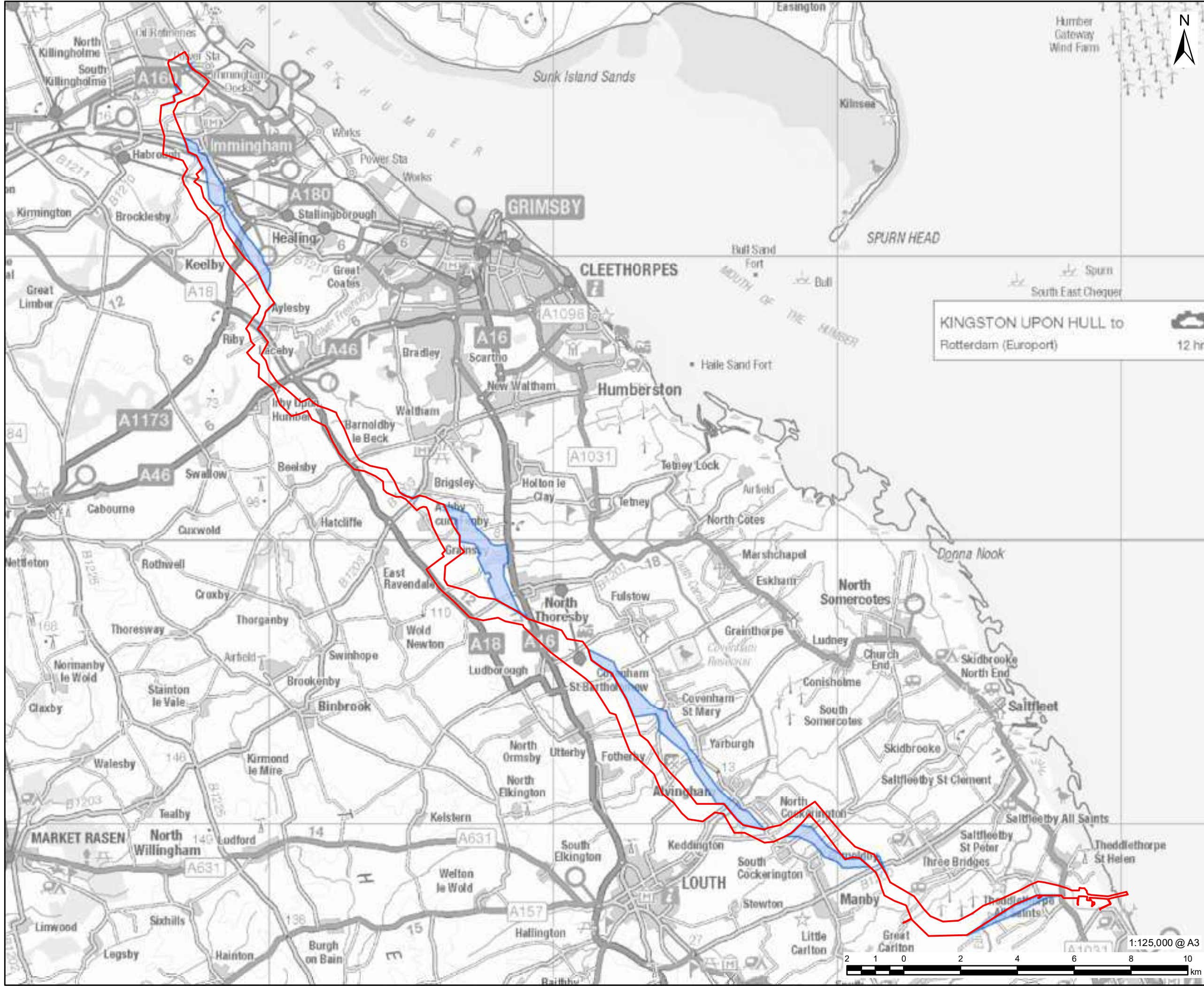
LEGEND

Initial Preferred Pipeline Corridor

NOTES:
 Reproduced from Ordnance Survey digital map data © Crown copyright [2022]. All rights reserved. Licence number 0100031673.
 Contains public sector information licensed under the Open Government Licence v3.0.

FIGURE TITLE
Figure 2-5 Initial Preferred Pipeline Corridor (Shown during Non-Statutory Consultation)
ISSUE PURPOSE
PEIR
PROJECT NUMBER / REFERENCE
60668955 / VCCS_221031_PEIR_2-5

This drawing has been prepared for the use of AECOM's client. It may not be used, modified, reproduced or relied upon by third parties, except as agreed by AECOM or as required by law. AECOM accepts no responsibility, and denies any liability whatsoever, to any party that uses or relies on this drawing without AECOM's express written consent. Do not scale the document. All measurements must be obtained from the stated dimensions.



VikingCCS

AECOM

PROJECT

Viking CCS Pipeline

LEGEND

- Updated Preferred Pipeline Corridor
- Initial Preferred Pipeline Corridor

KINGSTON UPON HULL to Rotterdam (Europort) 12 hr

NOTES:
 Reproduced from Ordnance Survey digital map data © Crown copyright [2022]. All rights reserved. Licence number 0100031673.
 Contains public sector information licensed under the Open Government Licence v3.0.

FIGURE TITLE

**Figure 2-6
 Comparison of Initial and Updated Preferred Pipeline Corridor**

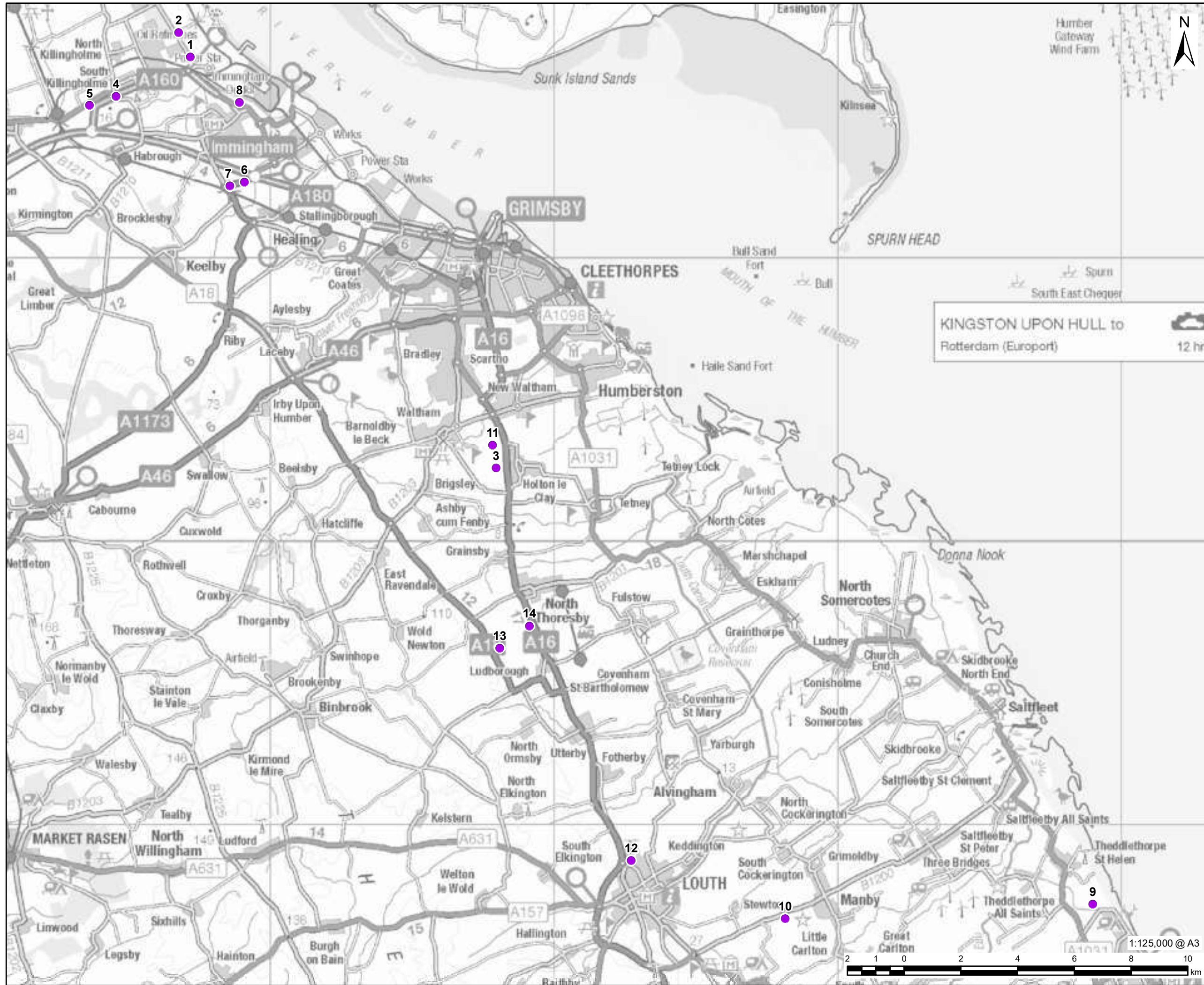
ISSUE PURPOSE

PEIR

PROJECT NUMBER / REFERENCE

60668955 / VCCS_221031_PEIR_2-6

This drawing has been prepared for the use of AECOM's client. It may not be used, modified, reproduced or relied upon by third parties, except as agreed by AECOM or as required by law. AECOM accepts no responsibility, and denies any liability whatsoever, to any party that uses or relies on this drawing without AECOM's express written consent. Do not scale the document. All measurements must be obtained from the stated dimensions.



VikingCCS

AECOM

PROJECT

Viking CCS Pipeline

LEGEND

- Construction Compound / Pipe Dump Location

KINGSTON UPON HULL to Rotterdam (Europort) 12 hr

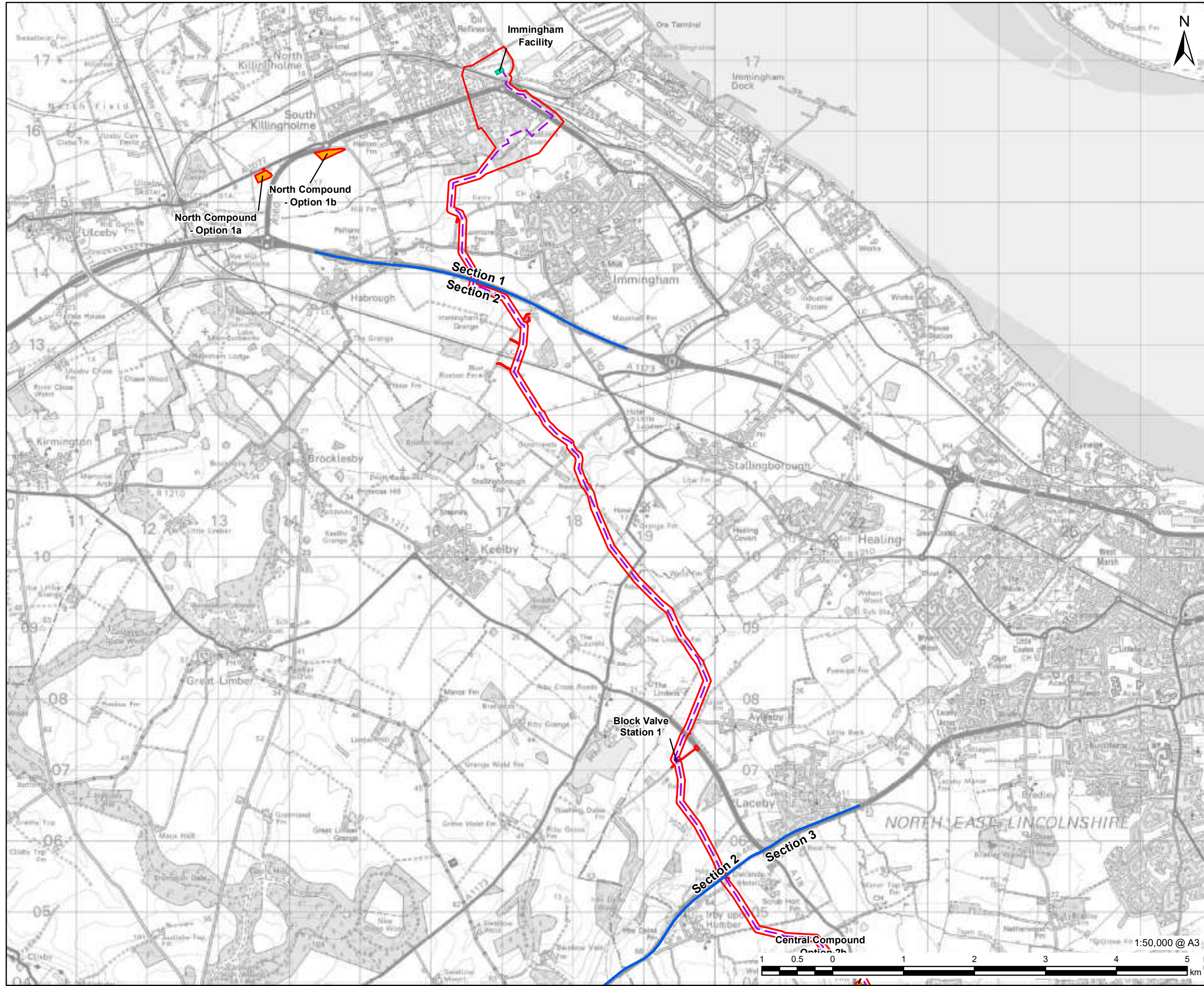
NOTES:
 Reproduced from Ordnance Survey digital map data © Crown copyright [2022]. All rights reserved. Licence number 0100031673.
 Contains public sector information licensed under the Open Government Licence v3.0.

FIGURE TITLE
**Figure 2-7
 Alternative Construction
 Compounds**

ISSUE PURPOSE
 PEIR

PROJECT NUMBER / REFERENCE
 60668955 / VCCS_221031_PEIR_2-7

This drawing has been prepared for the use of AECOM's client. It may not be used, modified, reproduced or relied upon by third parties, except as agreed by AECOM or as required by law. AECOM accepts no responsibility, and denies any liability whatsoever, to any party that uses or relies on this drawing without AECOM's express written consent. Do not scale the document. All measurements must be obtained from the stated dimensions.



AECOM

PROJECT
Viking CCS Pipeline

- LEGEND**
- Draft Order Limits
 - Route Section Break
 - Preferred Pipeline Route
 - Temporary Construction Compound
 - Block Valve Station
 - Reception Pipeline Facility

NOTES:
 Reproduced from Ordnance Survey digital map data © Crown copyright 2022. All rights reserved. Licence number 0100031673.
 Contains public sector information licensed under the Open Government Licence v3.0.

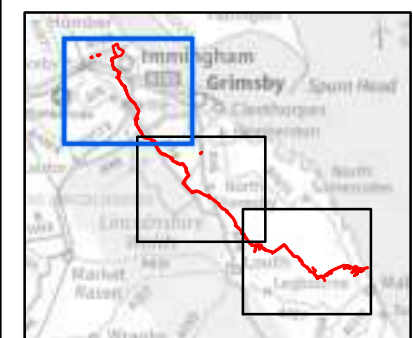
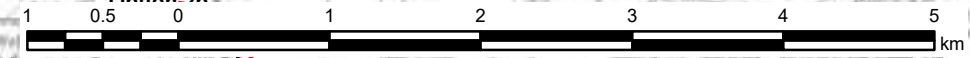
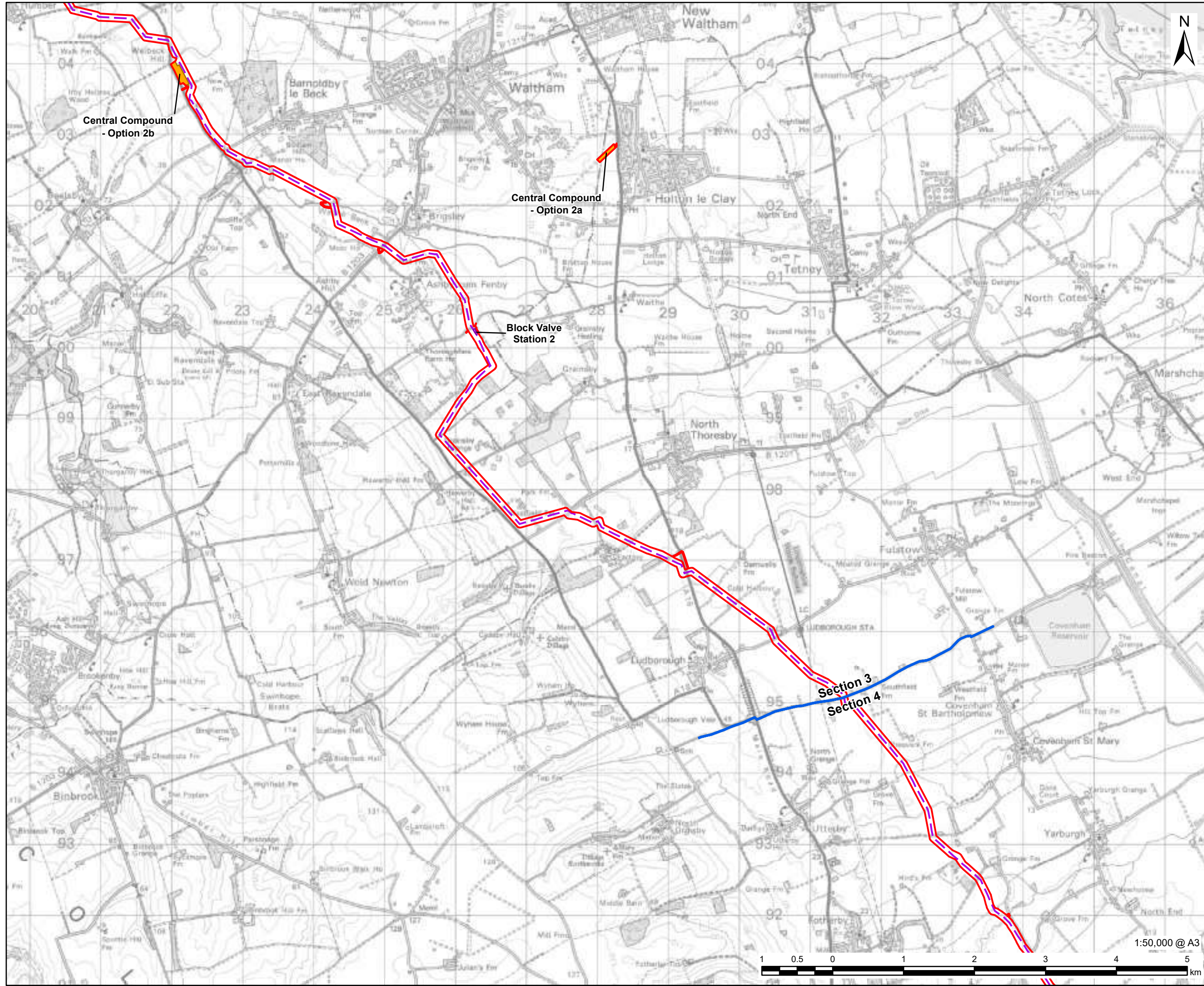


FIGURE TITLE
 Figure 3-2 (1 of 3)
Viking CCS Pipeline - Key Components

ISSUE PURPOSE
 PEIR
PROJECT NUMBER / REFERENCE
 60668955 / VCCS_221114_PEIR_3-2

This drawing has been prepared for the use of AECOM's client. It may not be used, modified, reproduced or relied upon by third parties, except as agreed by law. AECOM accepts no responsibility, and denies any liability whatsoever, to any party that uses or relies on this drawing without AECOM's express written consent. Do not scale this document. All measurements must be obtained from the stated dimensions.





AECOM

PROJECT
Viking CCS Pipeline

- LEGEND**
- Draft Order Limits
 - Route Section Break
 - Preferred Pipeline Route
 - Temporary Construction Compound
 - Block Valve Station

NOTES:
 Reproduced from Ordnance Survey digital map data © Crown copyright 2022. All rights reserved. Licence number 0100031673.
 Contains public sector information licensed under the Open Government Licence v3.0.

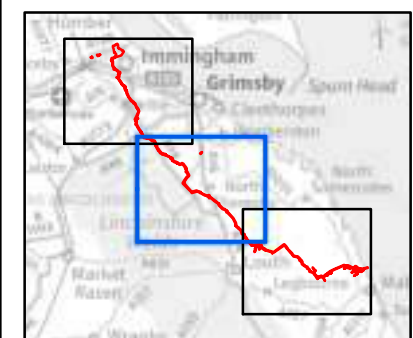
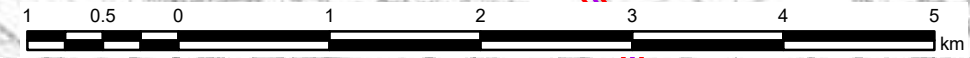
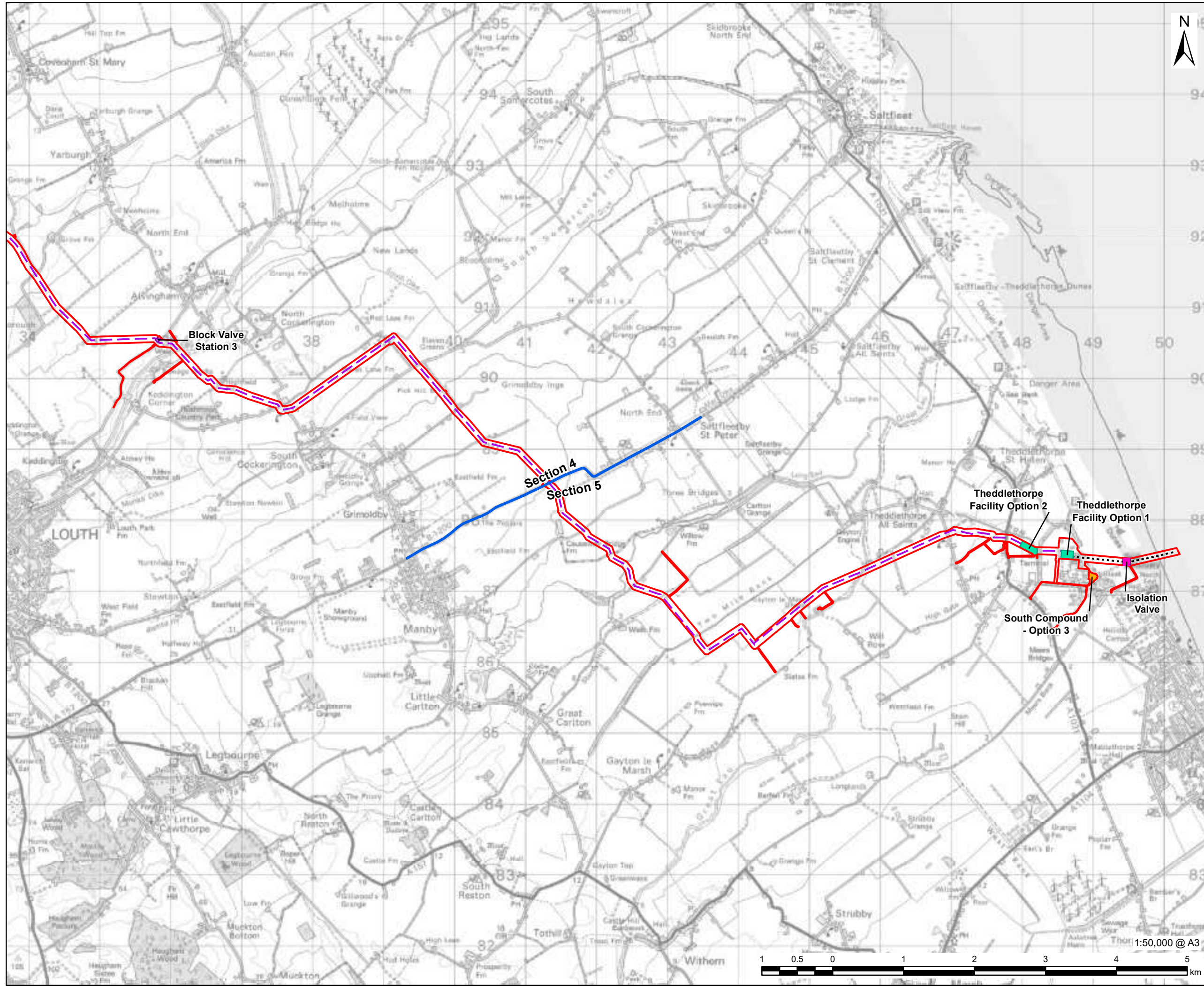


FIGURE TITLE
Figure 3-2 (2 of 3)
Viking CCS Pipeline - Key Components

ISSUE PURPOSE
 PEIR
PROJECT NUMBER / REFERENCE
 60668955 / VCCS_221114_PEIR_3-2



This drawing has been prepared for the use of AECOM's client. It may not be used, modified, reproduced or relied upon by third parties, except as agreed by AECOM or as required by law. AECOM accepts no responsibility, and denies any liability whatsoever, to any party that uses or relies on this drawing without AECOM's express written consent. Do not scale this document. All measurements must be obtained from the stated dimensions.



- LEGEND**
- Draft Order Limits
 - Route Section Break
 - Isolation Valve
 - Preferred Pipeline Route
 - Existing Loggs Pipeline
 - Temporary Construction Compound
 - Block Valve Station
 - Reception Pipeline Facility

NOTES:
 Reproduced from Ordnance Survey digital map data © Crown copyright 2022. All rights reserved. Licence number 0100031673. Contains public sector information licensed under the Open Government Licence v3.0.

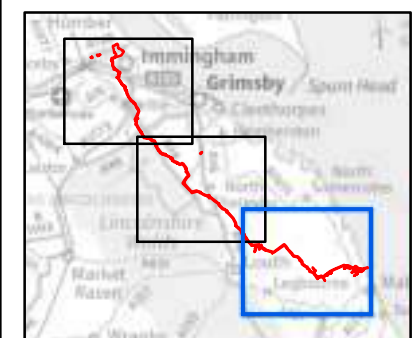
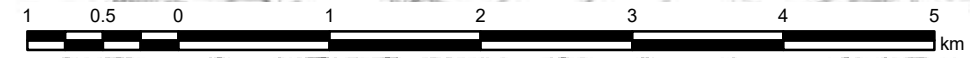


FIGURE TITLE
Figure 3-2 (3 of 3)
Viking CCS Pipeline - Key Components

This drawing has been prepared for the use of AECOM's client. It may not be used, modified, reproduced or relied upon by third parties, except as agreed by law. AECOM accepts no responsibility, and denies any liability whatsoever, to any party that uses or relies on this drawing without AECOM's express written consent. Do not scale this document. All measurements must be obtained from the stated dimensions.





VikingCCS

AECOM

PROJECT
Viking CCS Pipeline

LEGEND

- Draft Order Limits
- Route Section Break

KINGSTON UPON HULL to
Rotterdam (Europort)
12 hr

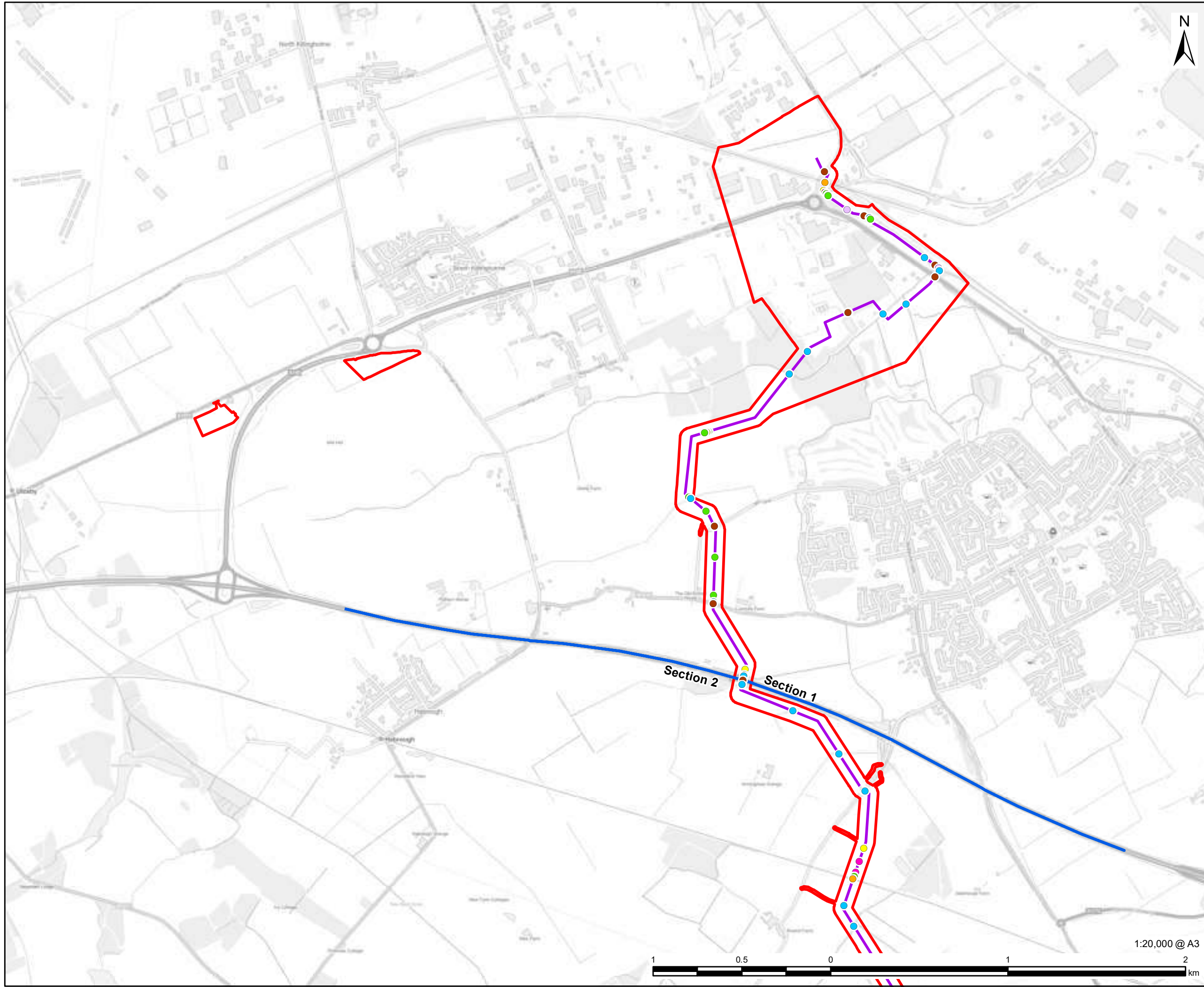
NOTES:
Reproduced from Ordnance Survey digital map data © Crown copyright [2022]. All rights reserved. Licence number 0100031673. Contains public sector information licensed under the Open Government Licence v3.0.

FIGURE TITLE
**Figure 3-5
Draft Order Limits**

ISSUE PURPOSE
PEIR

PROJECT NUMBER / REFERENCE
60668955 / VCCS_221028_PEIR_3-5

This drawing has been prepared for the use of AECOM's client. It may not be used, modified, reproduced or relied upon by third parties, except as agreed by AECOM or as required by law. AECOM accepts no responsibility, and denies any liability whatsoever, to any party that uses or relies on this drawing without AECOM's express written consent. Do not scale the drawing. All measurements must be obtained from the stated dimensions.



LEGEND

- Draft Order Limits
- Route Section Break
- Preferred Pipeline Route
- Crossing Location - Type
- Drain
- Buried Powerline
- Hornsea Cable 1/2
- Pipeline
- Road
- Railway
- Telecoms Cable

NOTES:
 Reproduced from Ordnance Survey digital map data © Crown copyright [2022]. All rights reserved. Licence number 0100031673. Contains public sector information licensed under the Open Government Licence v3.0.

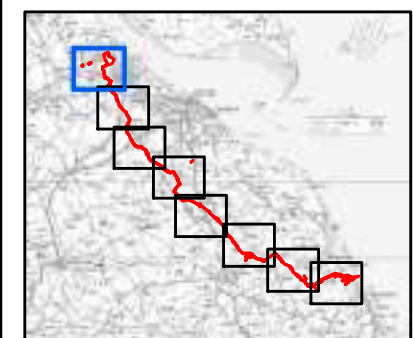
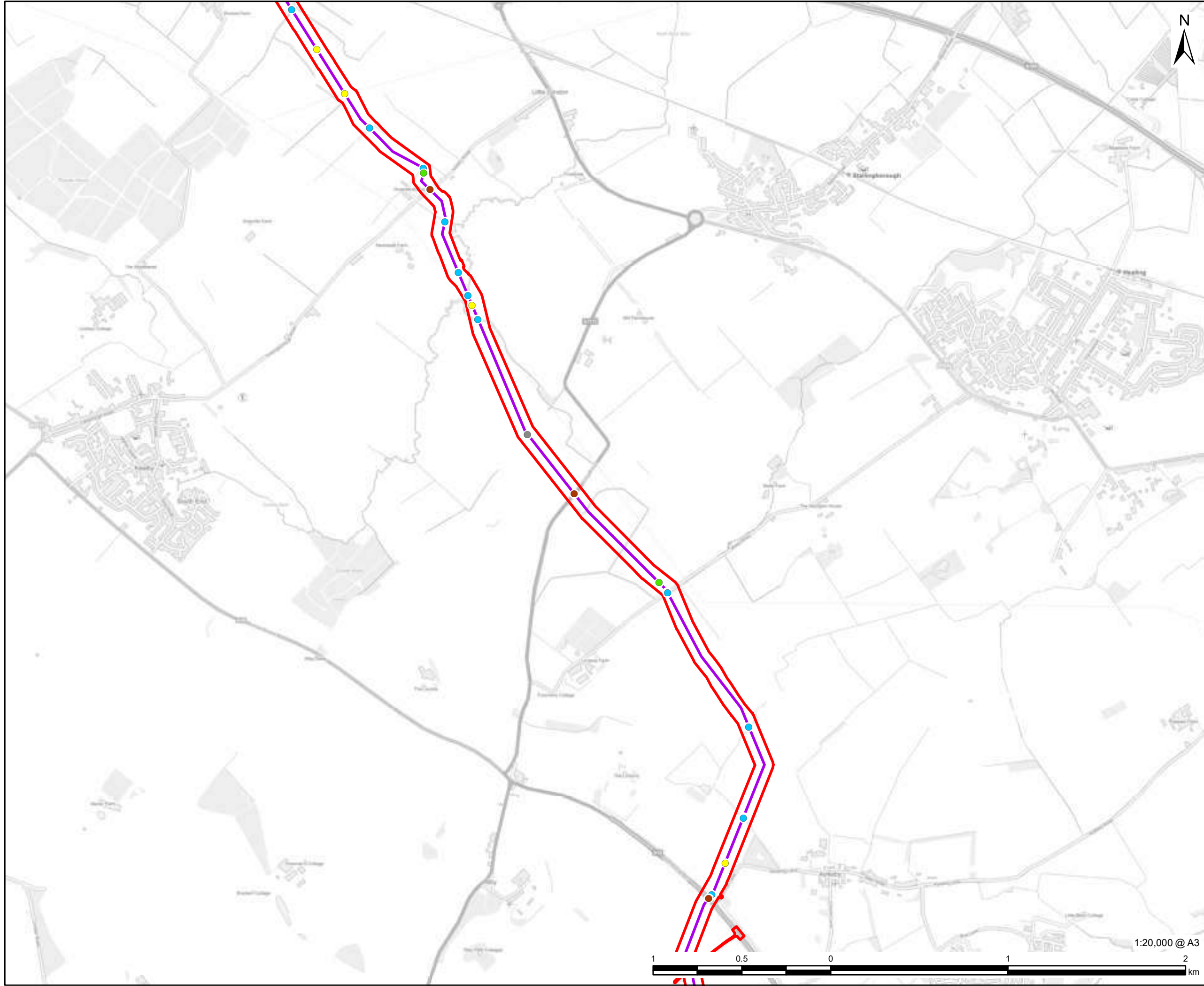


FIGURE TITLE
Figure 3-6a (1 of 8)
Key Crossing Locations

This drawing has been prepared for the use of AECOM's client. It may not be used, modified, reproduced or relied upon by third parties, except as agreed by AECOM or as required by law. AECOM accepts no responsibility, and denies any liability whatsoever, to any party that uses or relies on this drawing without AECOM's express written consent. Do not scale the drawing. All measurements must be obtained from the stated dimensions.





PROJECT
Viking CCS Pipeline

LEGEND

- Draft Order Limits
 - Preferred Pipeline Route
- Crossing Location - Type
- Drain
 - Buried Powerline
 - Pipeline
 - Road
 - Track

NOTES:
 Reproduced from Ordnance Survey digital map data © Crown copyright [2022]. All rights reserved. Licence number 0100031673.
 Contains public sector information licensed under the Open Government Licence v3.0.

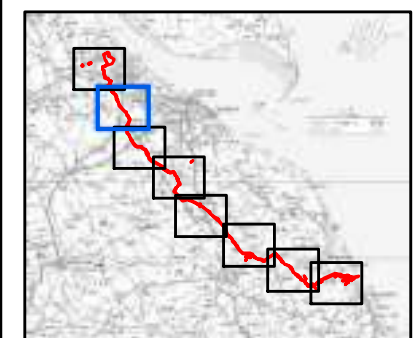
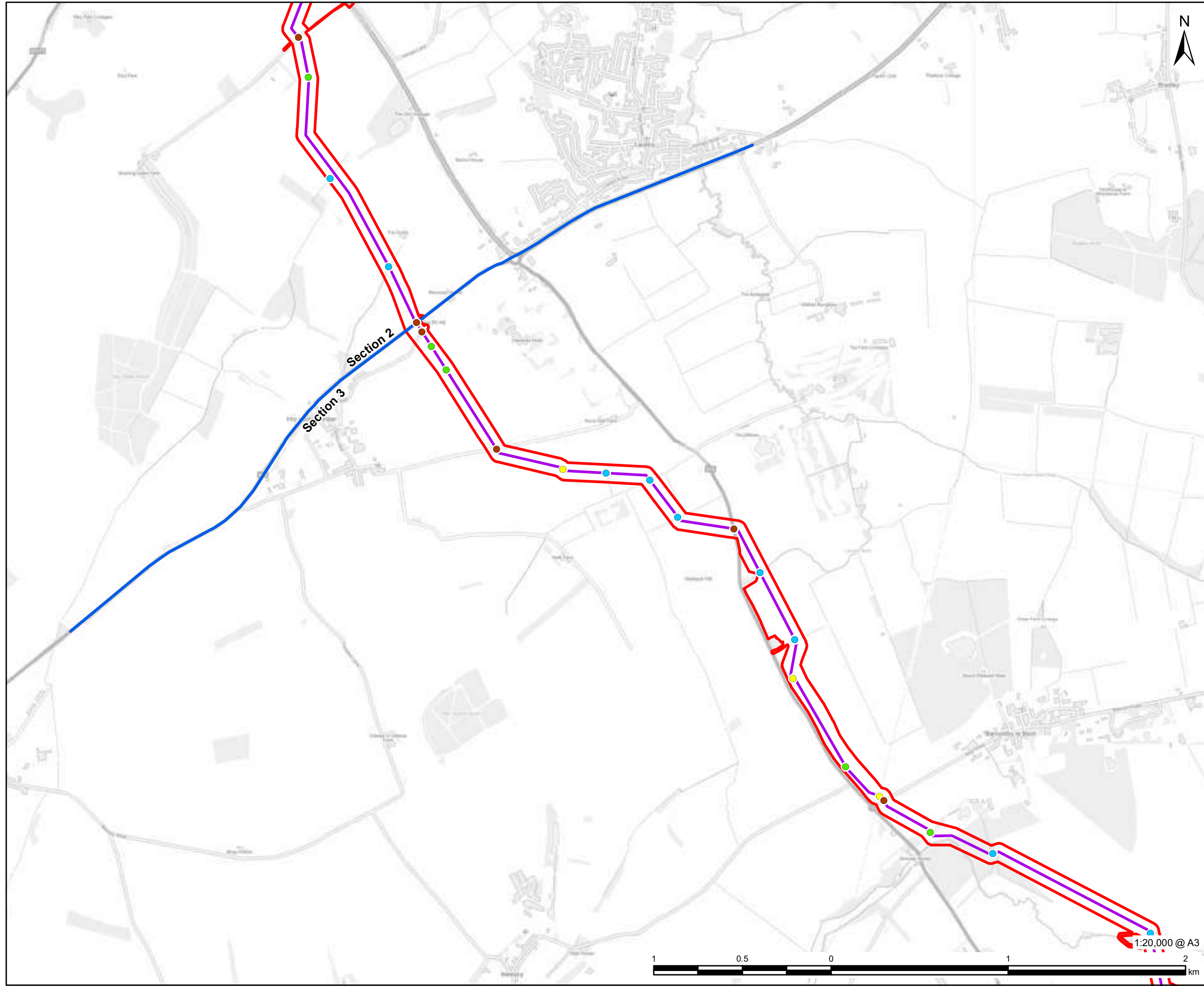


FIGURE TITLE
Figure 3-6a (2 of 8)
Key Crossing Locations

ISSUE PURPOSE
 PEIR
PROJECT NUMBER / REFERENCE
 60668955 / VCCS_221031_PEIR_3-6a

This drawing has been prepared for the use of AECOM's client. It may not be used, modified, reproduced or relied upon by third parties, except as agreed by AECOM or as required by law. AECOM accepts no responsibility, and denies any liability whatsoever, to any party that uses or relies on this drawing without AECOM's express written consent. Do not scale the document. All measurements must be obtained from the stated dimensions.



LEGEND

- Draft Order Limits
- Route Section Break
- Preferred Pipeline Route
- Crossing Location - Type
- Drain
- Buried Powerline
- Pipeline
- Road
- Track

NOTES:
 Reproduced from Ordnance Survey digital map data © Crown copyright [2022]. All rights reserved. Licence number 0100031673.
 Contains public sector information licensed under the Open Government Licence v3.0.

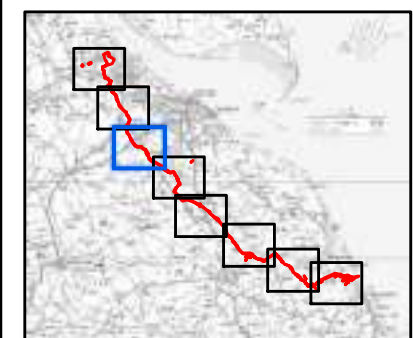
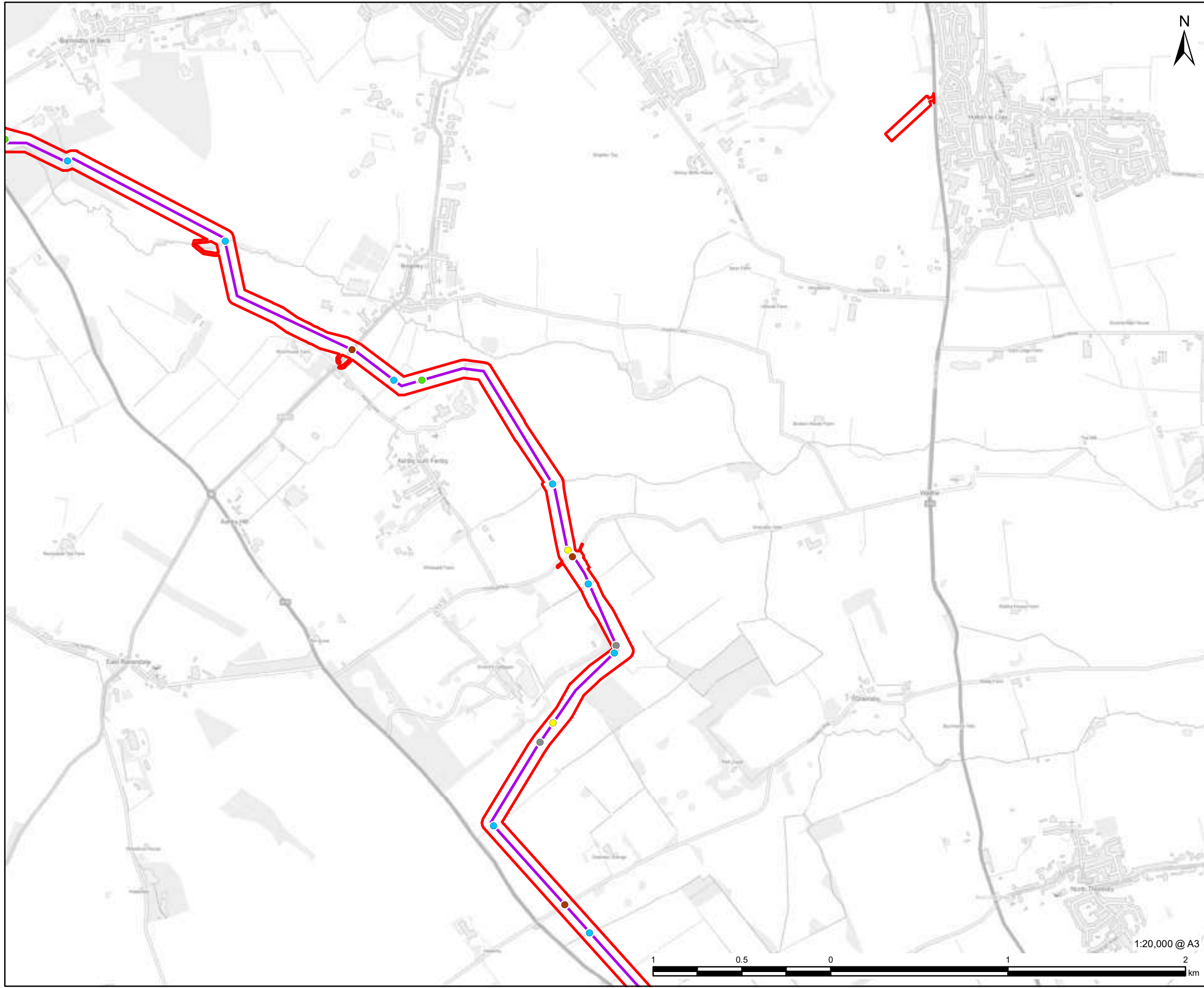


FIGURE TITLE
Figure 3-6a (3 of 8)
Key Crossing Locations

ISSUE PURPOSE
 PEIR
 PROJECT NUMBER / REFERENCE
 60668955 / VCCS_221031_PEIR_3-6a



This drawing has been prepared for the use of AECOM's client. It may not be used, modified, reproduced or relied upon by third parties, except as agreed by AECOM or as required by law. AECOM accepts no responsibility, and denies any liability whatsoever, to any party that uses or relies on this drawing without AECOM's express written consent. Do not scale this document. All measurements must be obtained from the stated dimensions.



LEGEND

- Draft Order Limits
 - Preferred Pipeline Route
- Crossing Location - Type
- Drain
 - Buried Powerline
 - Pipeline
 - Road
 - Track

This drawing has been prepared for the use of AECOM's client. It may not be used, modified, reproduced or relied upon by third parties, except as agreed by AECOM or as required by law. AECOM accepts no responsibility, and denies any liability whatsoever, to any party that uses or relies on this drawing without AECOM's express written consent. Do not scale the drawing. All measurements must be obtained from the stated dimensions.

NOTES:
 Reproduced from Ordnance Survey digital map data © Crown copyright [2022]. All rights reserved. Licence number 0100031673.
 Contains public sector information licensed under the Open Government Licence v3.0.

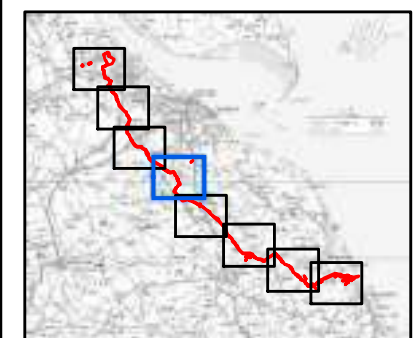

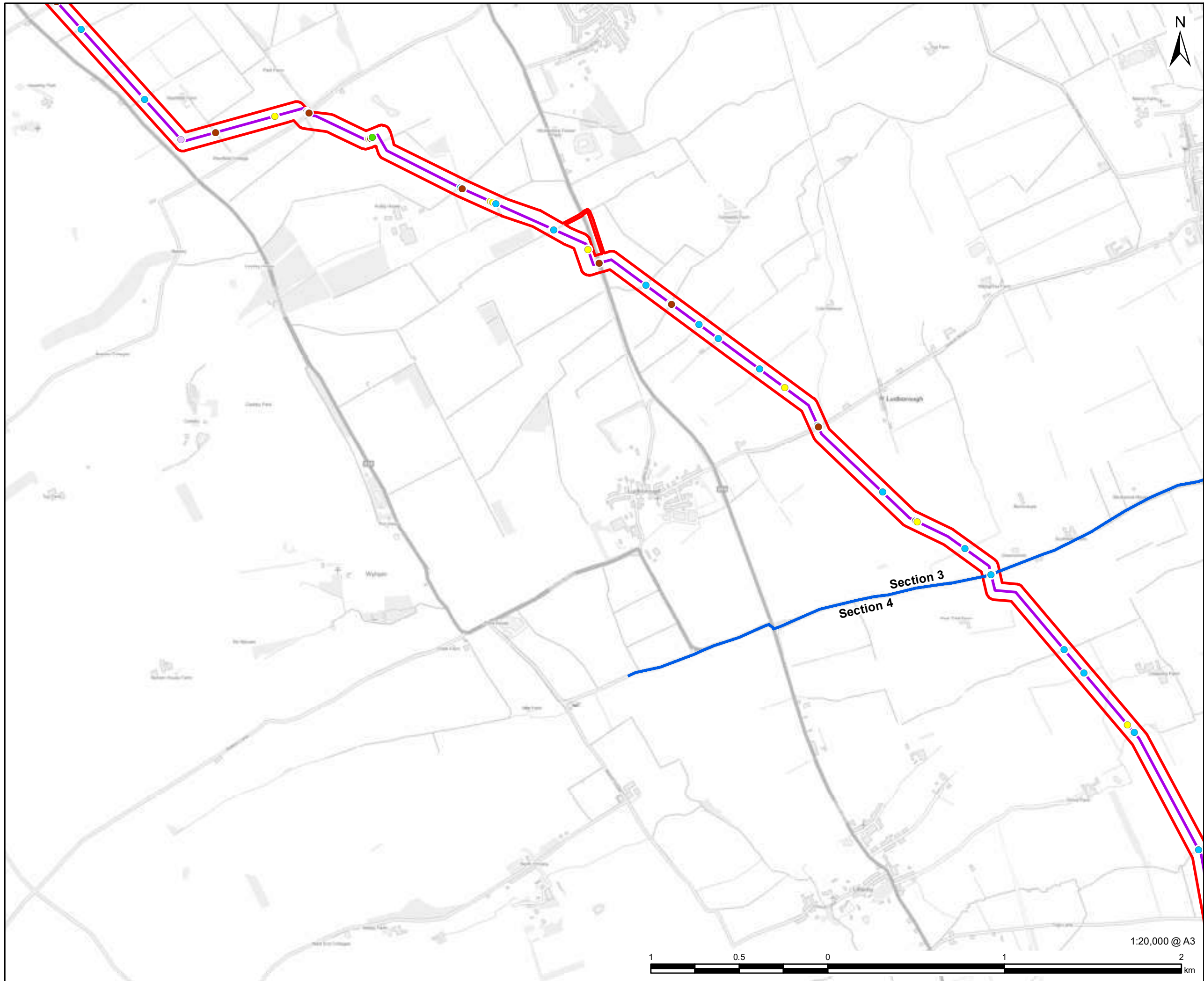



FIGURE TITLE
Figure 3-6a (4 of 8)
Key Crossing Locations

ISSUE PURPOSE
 PEIR
PROJECT NUMBER / REFERENCE
 60668955 / VCCS_221031_PEIR_3-6a



Viking CCS
AECOM

PROJECT
Viking CCS Pipeline

LEGEND

- Draft Order Limits
- Route Section Break
- Preferred Pipeline Route

Crossing Location - Type

- Drain
- Buried Powerline
- Pipeline
- Road
- Track
- Telecoms Cable

This drawing has been prepared for the use of AECOM's client. It may not be used, modified, reproduced or relied upon by third parties, except as agreed by AECOM or as required by law. AECOM accepts no responsibility, and denies any liability whatsoever, to any party that uses or relies on this drawing without AECOM's express written consent. Do not scale the drawing. All measurements must be obtained from the stated dimensions.

NOTES:
Reproduced from Ordnance Survey digital map data © Crown copyright [2022]. All rights reserved. Licence number 0100031673.
Contains public sector information licensed under the Open Government Licence v3.0.

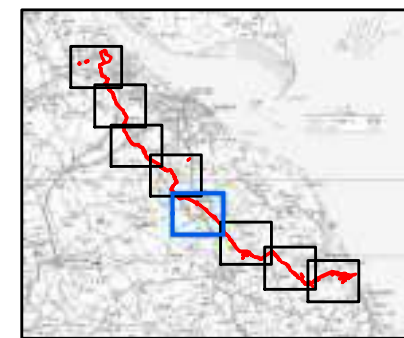
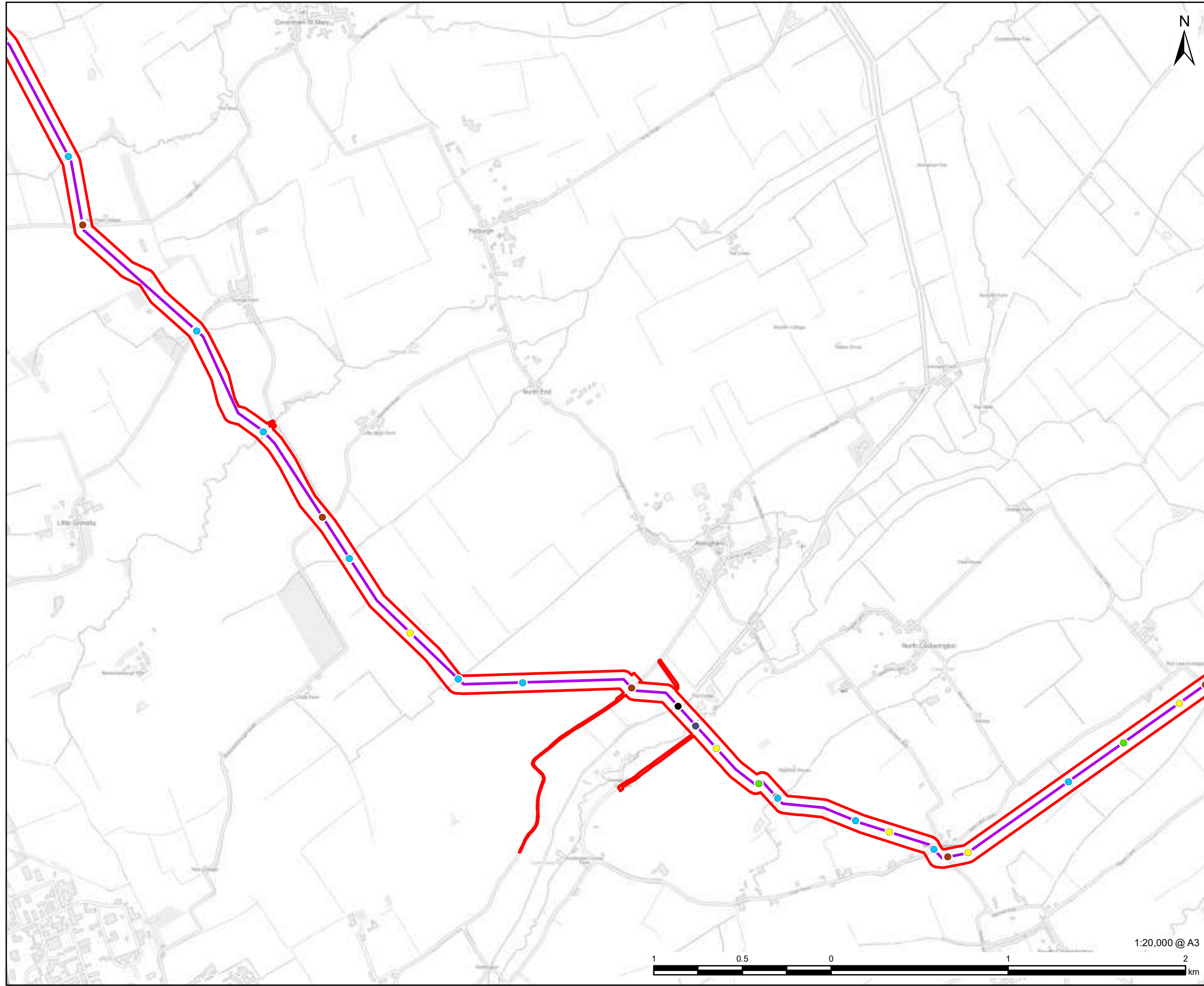


FIGURE TITLE
Figure 3-6a (5 of 8)
Key Crossing Locations

ISSUE PURPOSE
PEIR

PROJECT NUMBER / REFERENCE
60668955 / VCCS_221031_PEIR_3-6a





LEGEND

- Draft Order Limits
 - Preferred Pipeline Route
- Crossing Location - Type
- Canal
 - Drain
 - Buried Powerline
 - Pipeline
 - Road
 - River

This drawing has been prepared for the use of AECOM's client. It may not be used, modified, reproduced or relied upon by third parties, except as agreed by AECOM or as required by law. AECOM accepts no responsibility, and denies any liability whatsoever, to any party that uses or relies on this drawing without AECOM's express written consent. Do not scale the document. All measurements must be obtained from the stated dimensions.

NOTES:
 Reproduced from Ordnance Survey digital map data © Crown copyright [2022]. All rights reserved. Licence number 0100031673.
 Contains public sector information licensed under the Open Government Licence v3.0.

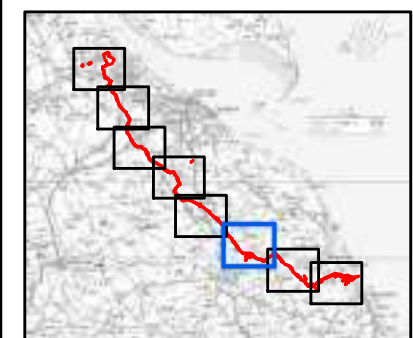
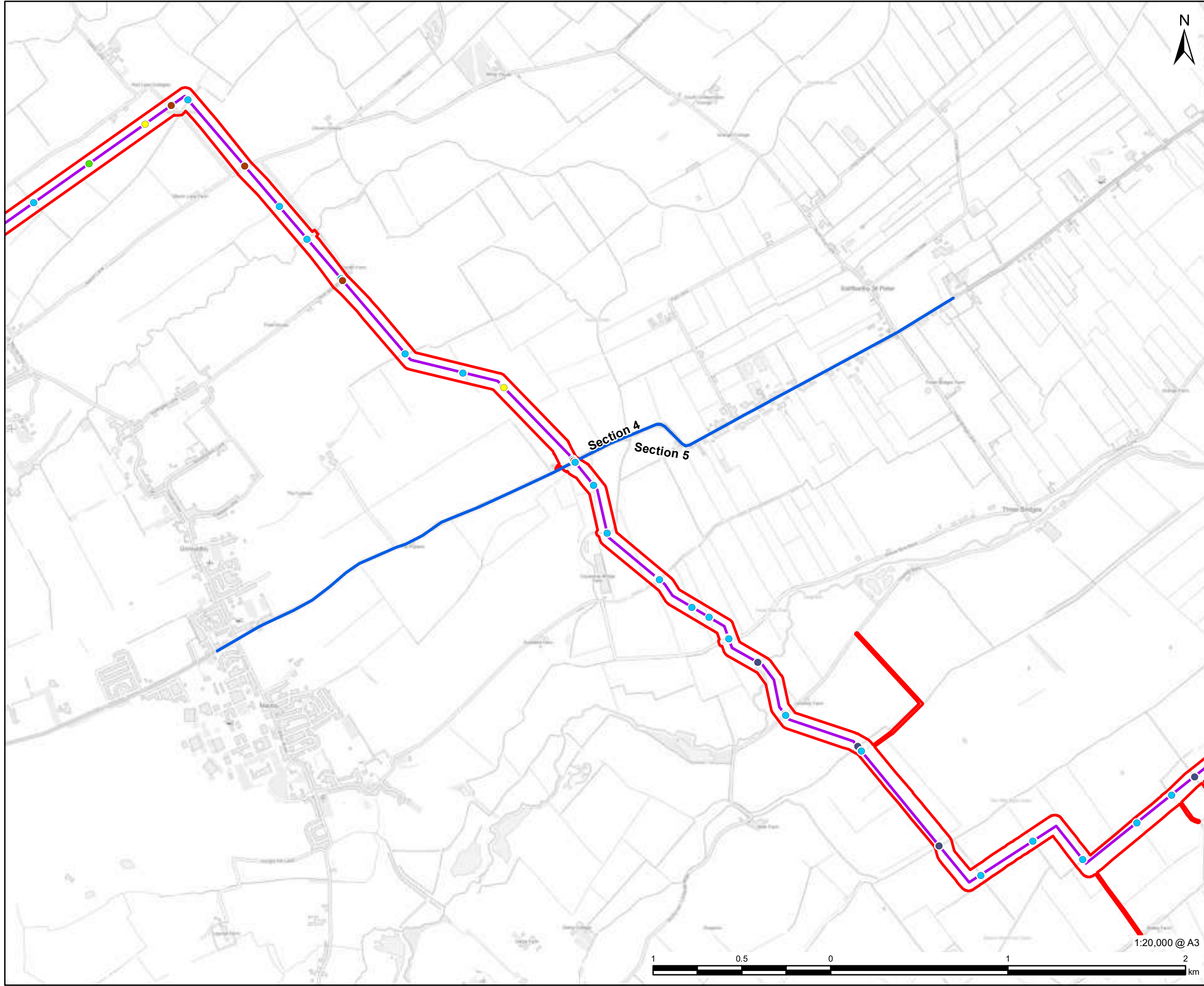


FIGURE TITLE
Figure 3-6a (6 of 8)
Key Crossing Locations

ISSUE PURPOSE
 PEIR
PROJECT NUMBER / REFERENCE
 60668955 / VCCS_221031_PEIR_3-6a



1:20,000 @ A3



LEGEND

- Draft Order Limits
- Route Section Break
- Preferred Pipeline Route
- Crossing Location - Type**
- Drain
- Buried Powerline
- Pipeline
- Road
- River
- Track

This drawing has been prepared for the use of AECOM's client. It may not be used, modified, reproduced or relied upon by third parties, except as agreed by AECOM or as required by law. AECOM accepts no responsibility, and denies any liability whatsoever, to any party that uses or relies on this drawing without AECOM's express written consent. Do not scale this document. All measurements must be obtained from the stated dimensions.

NOTES:
 Reproduced from Ordnance Survey digital map data © Crown copyright [2022]. All rights reserved. Licence number 0100031673.
 Contains public sector information licensed under the Open Government Licence v3.0.

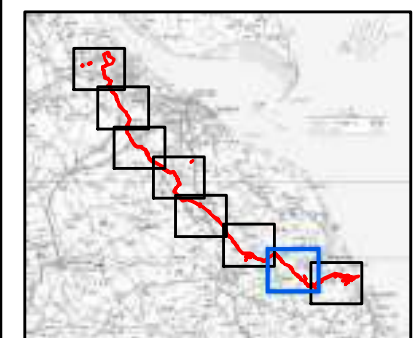
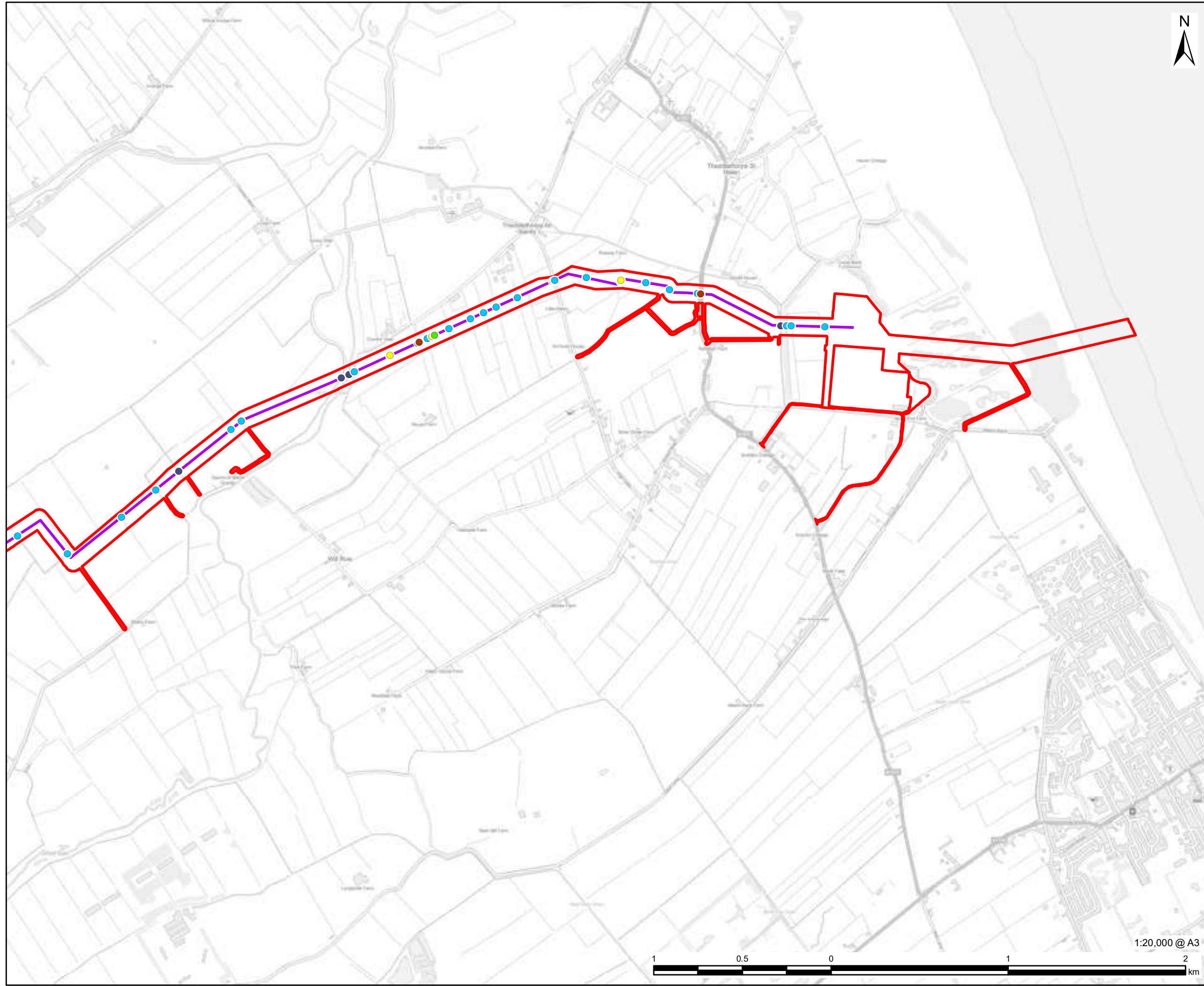


FIGURE TITLE
Figure 3-6a (7 of 8)
Key Crossing Locations



LEGEND

- Draft Order Limits
- Preferred Pipeline Route
- Crossing Location - Type**
- Drain
- Buried Powerline
- Pipeline
- Road
- River

This drawing has been prepared for the use of AECOM's client. It may not be used, modified, reproduced or relied upon by third parties, except as agreed by AECOM or as required by law. AECOM accepts no responsibility, and denies any liability whatsoever, to any party that uses or relies on this drawing without AECOM's express written consent. Do not scale this document. All measurements must be obtained from the stated dimensions.

NOTES:
 Reproduced from Ordnance Survey digital map data © Crown copyright [2022]. All rights reserved. Licence number 0100031673.
 Contains public sector information licensed under the Open Government Licence v3.0.

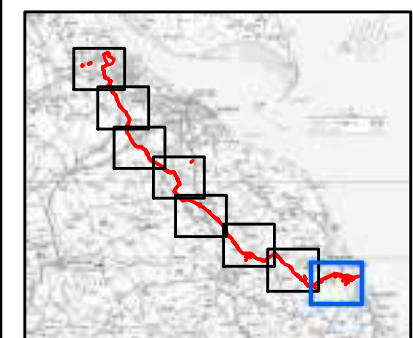
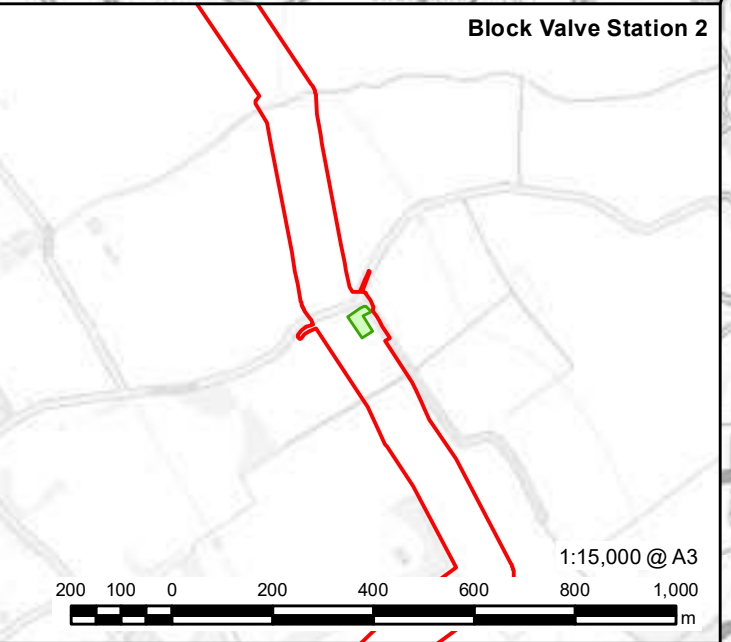
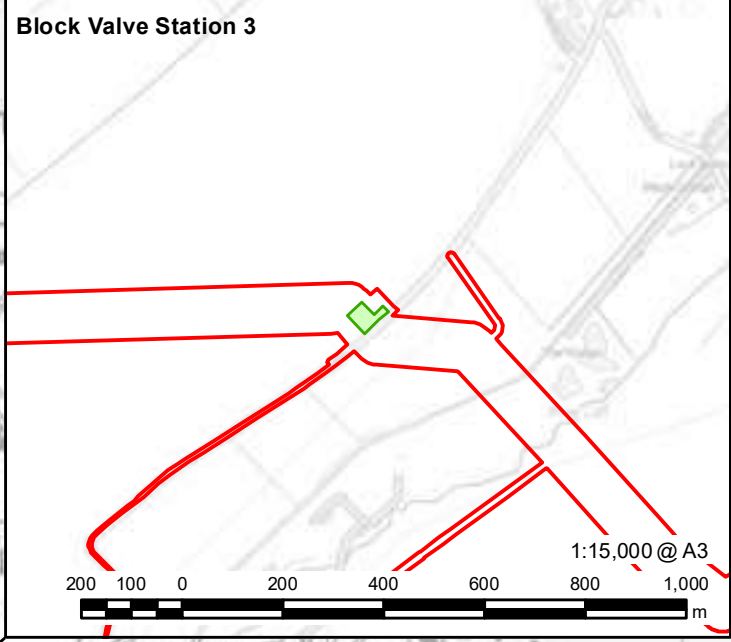
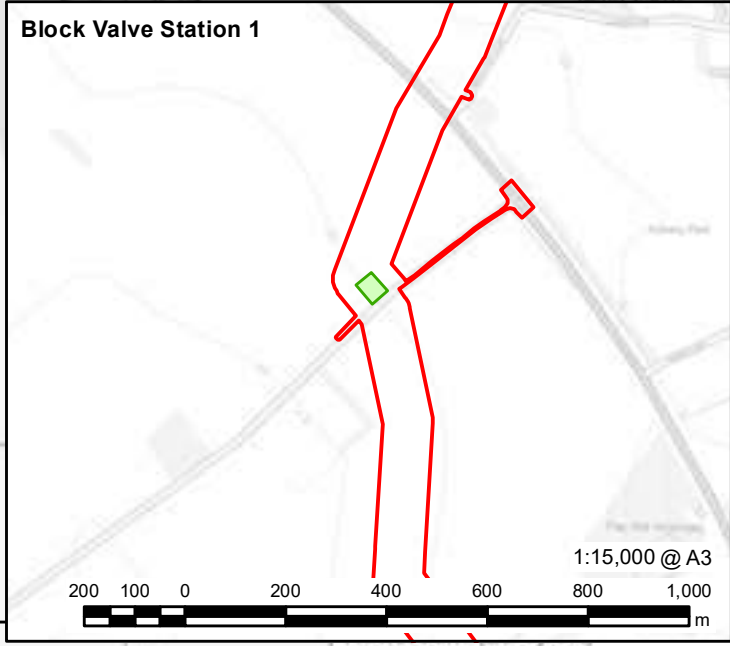
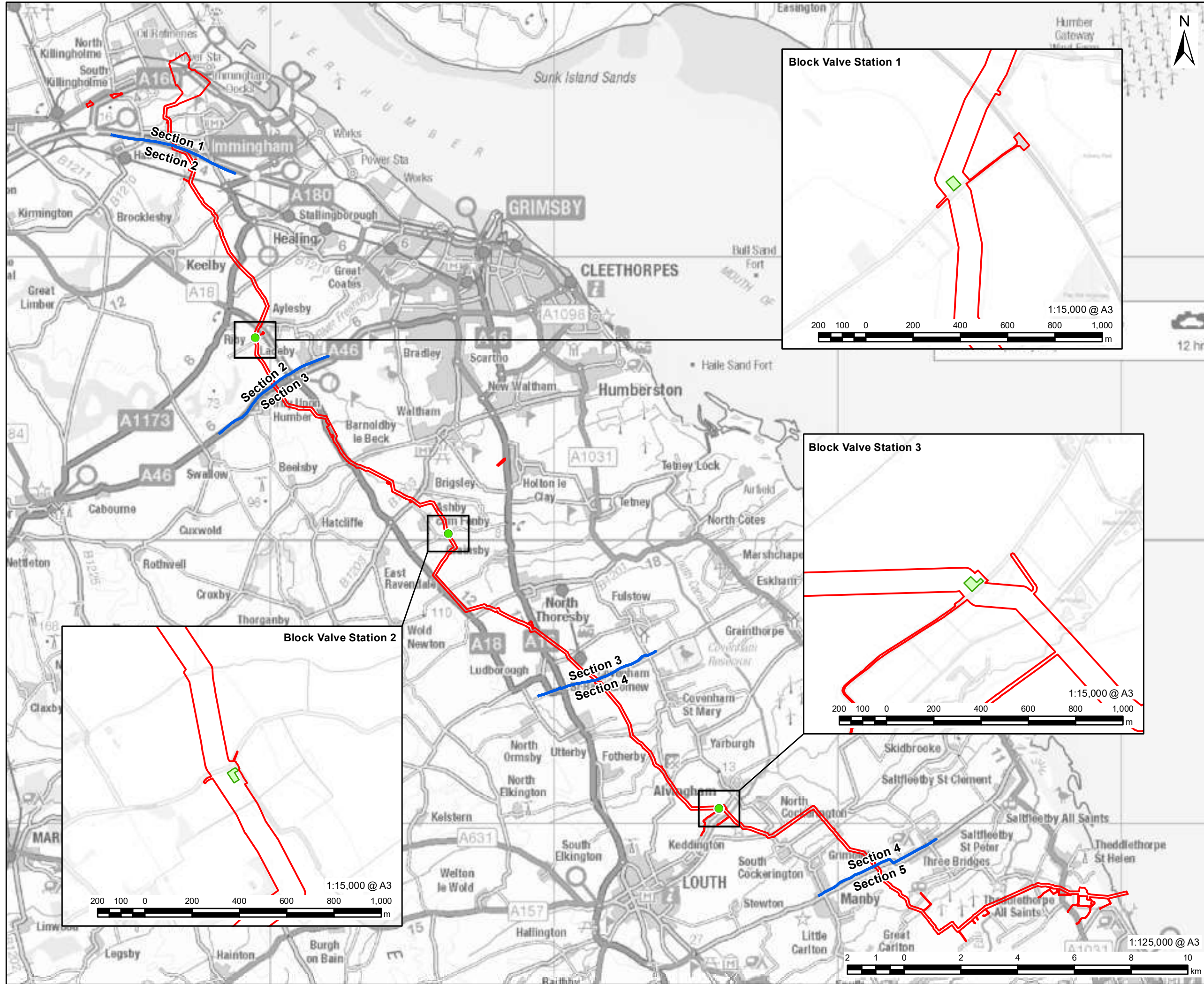


FIGURE TITLE
Figure 3-6a (8 of 8)
Key Crossing Locations





VikingCCS

AECOM

PROJECT

Viking CCS Pipeline

LEGEND

- Draft Order Limits
- Route Section Break
- Block Valve Station Location
- Block Valve Station Location - Outer Fence Boundary

NOTES:

Reproduced from Ordnance Survey digital map data © Crown copyright [2022]. All rights reserved. Licence number 0100031673. Contains public sector information licensed under the Open Government Licence v3.0.

FIGURE TITLE

Figure 3-7
Location of Block Valve Stations

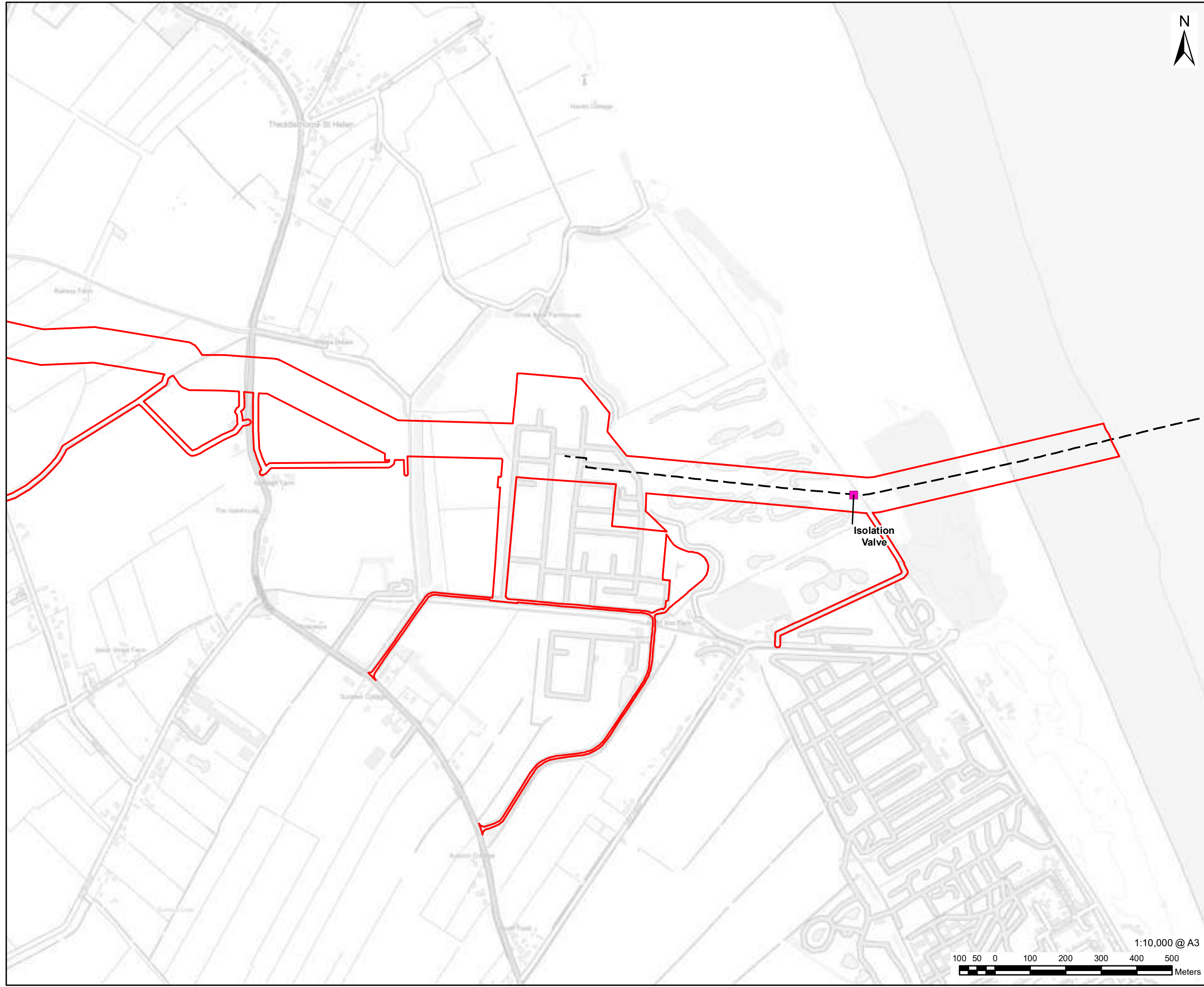
ISSUE PURPOSE

PEIR

PROJECT NUMBER / REFERENCE

60668955 / VCCS_221028_PEIR_3-7

This drawing has been prepared for the use of AECOM's client. It may not be used, modified, reproduced or relied upon by third parties, except as agreed by AECOM or as required by law. AECOM accepts no responsibility, and denies any liability whatsoever, to any party that uses or relies on this drawing without AECOM's express written consent. Do not scale this document. All measurements must be obtained from the stated dimensions.



AECOM

PROJECT
Viking CCS Pipeline

- LEGEND
- Draft Order Limits
 - Isolation Valve
 - Existing Loggs Pipeline

NOTES:
 Reproduced from Ordnance Survey digital map data © Crown copyright 2022. All rights reserved. Licence number 0100031673.
 Contains public sector information licensed under the Open Government Licence v3.0.

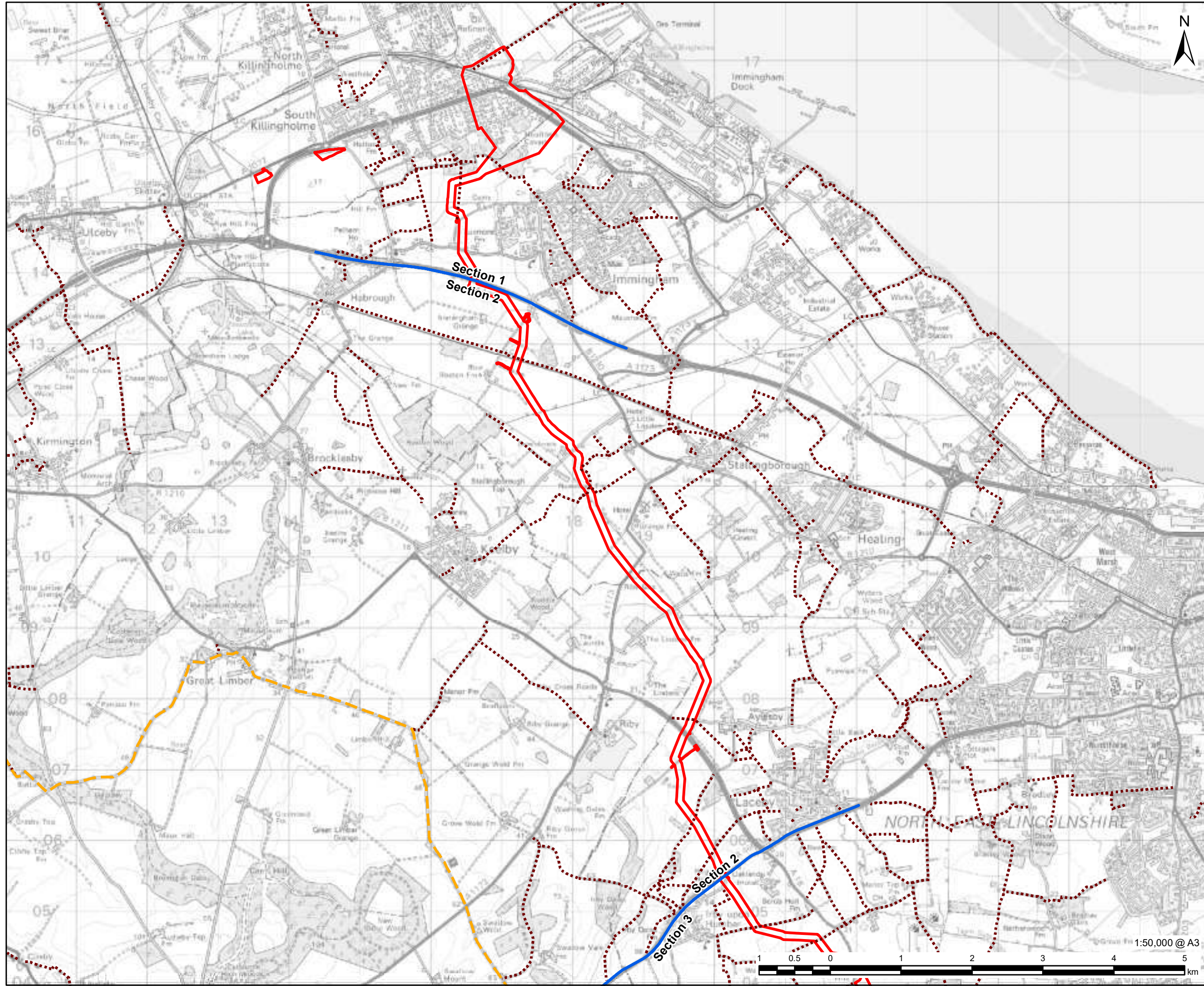


FIGURE TITLE
**Figure 3-17
 Existing LOGGS Pipeline and
 Isolation Valve**

ISSUE PURPOSE
 PEIR
 PROJECT NUMBER / REFERENCE
 60668955 / VCCS_221111_PEIR_3-17



This drawing has been prepared for the use of AECOM's client. It may not be used, modified, reproduced or relied upon by third parties, except as agreed by AECOM or as required by law. AECOM accepts no responsibility, and denies any liability whatsoever, to any party that uses or relies on this drawing without AECOM's express written consent. Do not scale the document. All measurements must be obtained from the stated dimensions.

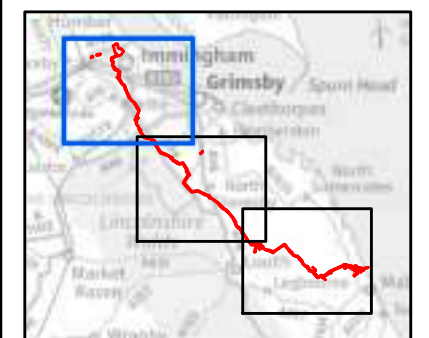


- Draft Order Limits
- Route Section Break
- National Cycle Route
- Public Right of Way

NOTES:

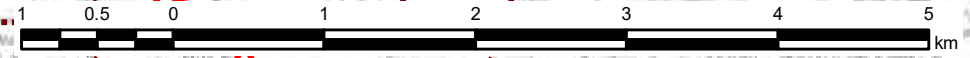
Reproduced from Ordnance Survey digital map data © Crown copyright [2022]. All rights reserved. Licence number 0100031673. Contains public sector information licensed under the Open Government Licence v3.0.

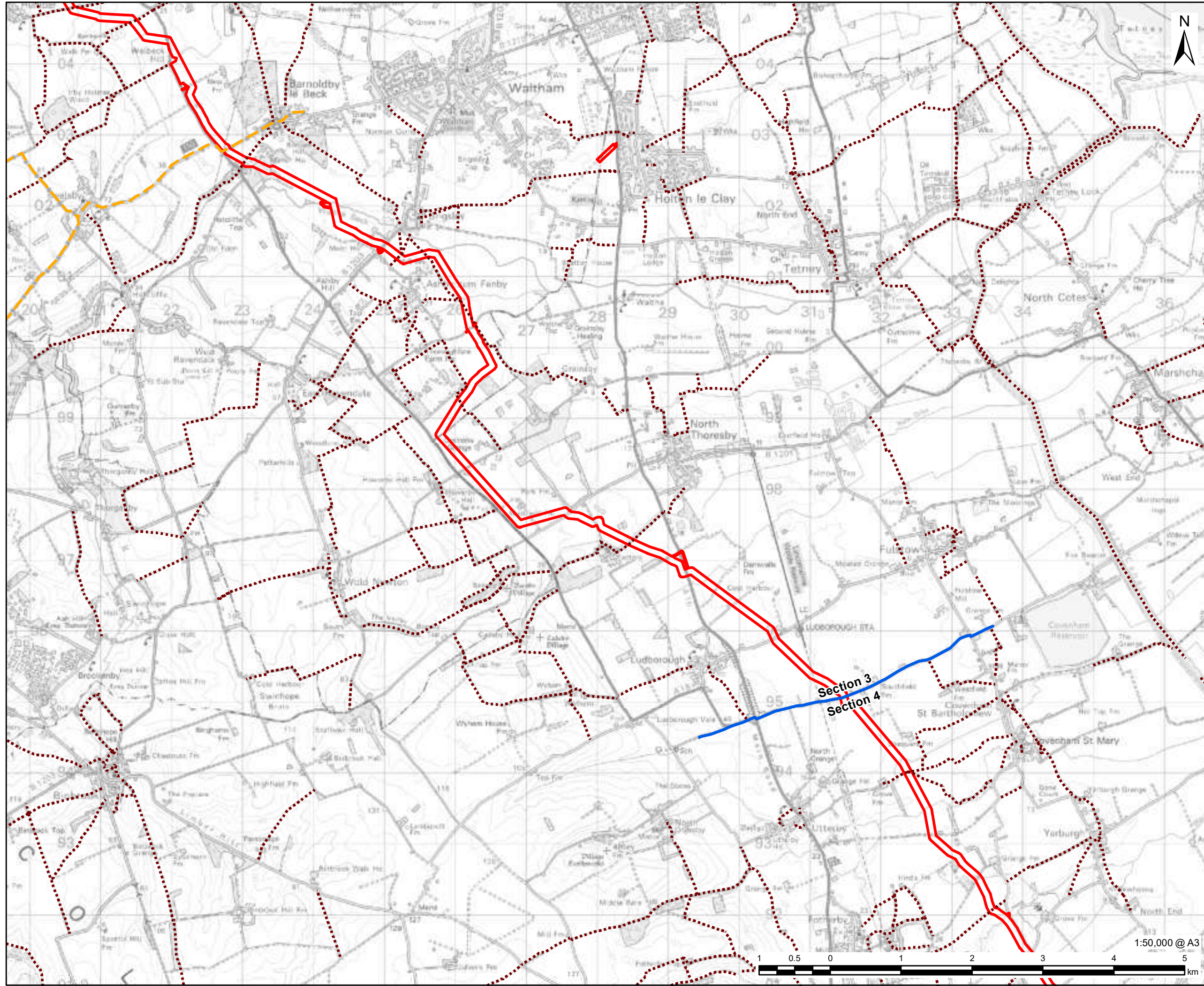
Provisional data shown for North East Lincolnshire while awaiting definitive datasets.



This drawing has been prepared for the use of AECOM's client. It may not be used, modified, reproduced or relied upon by third parties, except as agreed by AECOM or as required by law. AECOM accepts no responsibility, and denies any liability whatsoever, to any party that uses or relies on this drawing without AECOM's express written consent. Do not scale the document. All measurements must be obtained from the stated dimensions.

1:50,000 @ A3





- LEGEND
- Draft Order Limits
 - Route Section Break
 - National Cycle Route
 - Public Right of Way

NOTES:
 Reproduced from Ordnance Survey digital map data © Crown copyright [2022]. All rights reserved. Licence number 0100031673.
 Contains public sector information licensed under the Open Government Licence v3.0.

Provisional data shown for North East Lincolnshire while awaiting definitive datasets.

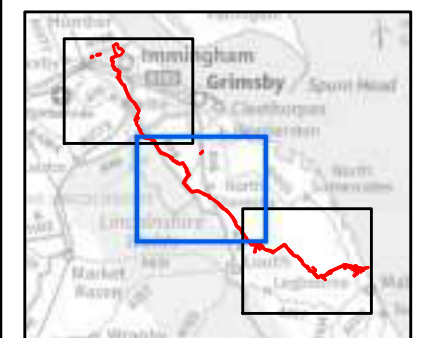
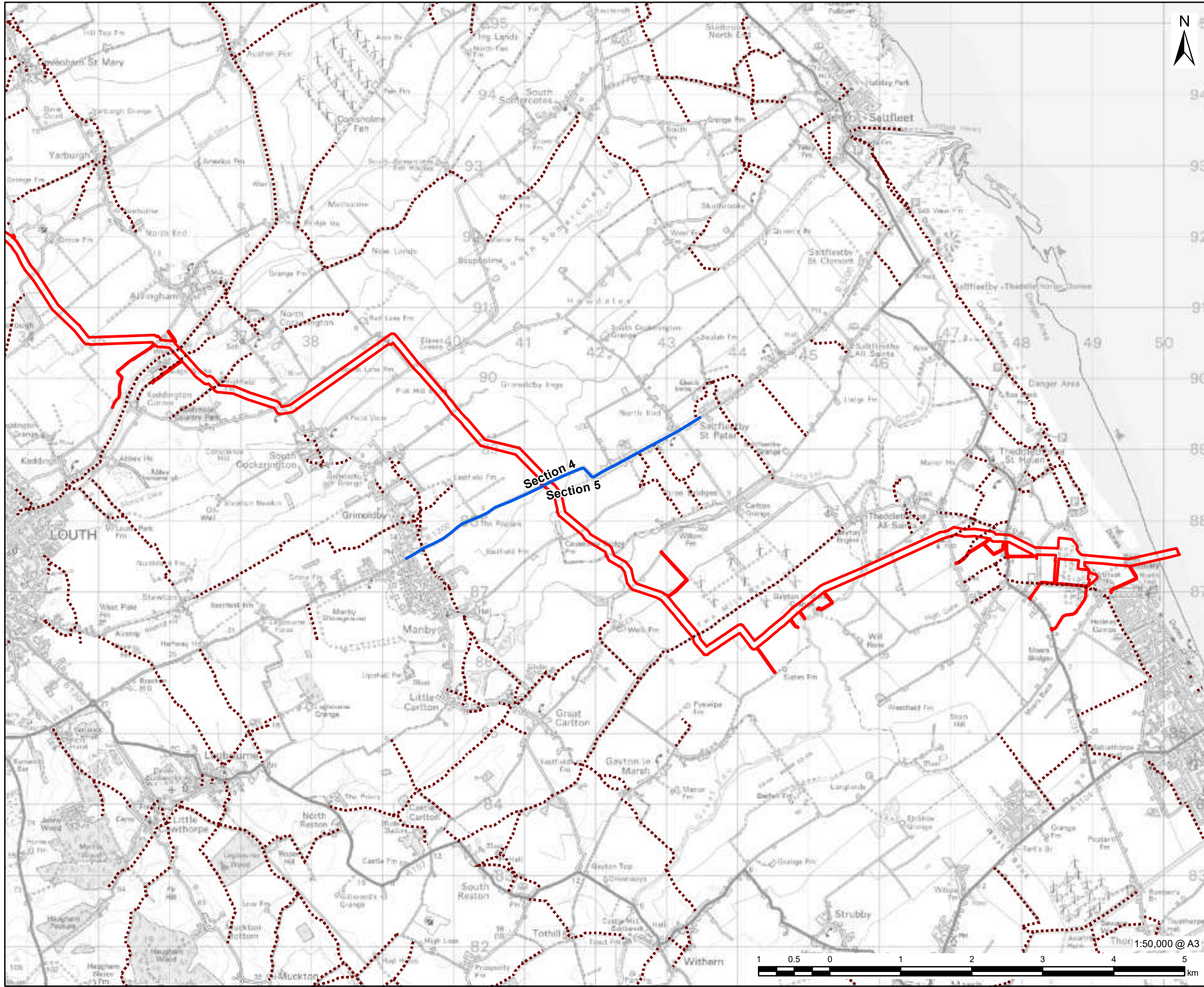


FIGURE TITLE
**Figure 3-21 (2 of 3)
 Public Rights of Way and National
 Cycle Network**

This drawing has been prepared for the use of AECOM's client. It may not be used, modified, reproduced or relied upon by third parties, except as agreed by AECOM or as required by law. AECOM accepts no responsibility, and denies any liability whatsoever, to any party that uses or relies on this drawing without AECOM's express written consent. Do not scale this document. All measurements must be obtained from the stated dimensions.



- LEGEND
- Draft Order Limits
 - Route Section Break
 - Public Right of Way

NOTES:
 Reproduced from Ordnance Survey digital map data © Crown copyright [2022]. All rights reserved. Licence number 0100031673.
 Contains public sector information licensed under the Open Government Licence v3.0.

Provisional data shown for North East Lincolnshire while awaiting definitive datasets.

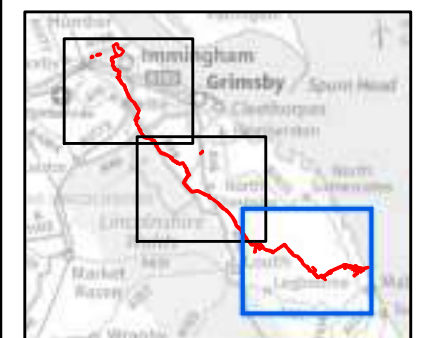
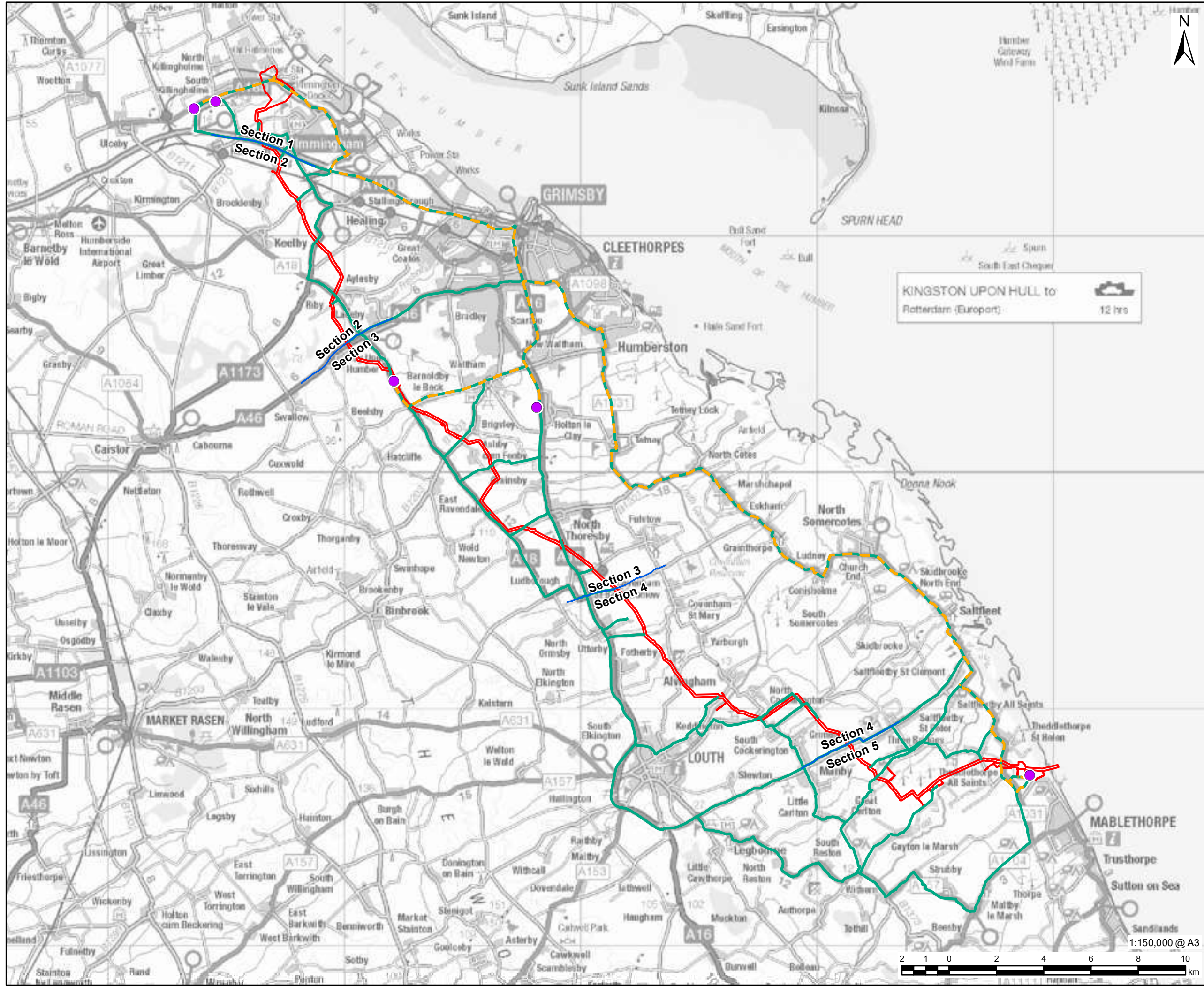


FIGURE TITLE
Figure 3-21 (3 of 3)
Public Rights of Way and National Cycle Network

This drawing has been prepared for the use of AECOM's client. It may not be used, modified, reproduced or relied upon by third parties, except as agreed by AECOM or as required by law. AECOM accepts no responsibility, and denies any liability whatsoever, to any party that uses or relies on this drawing without AECOM's express written consent. Do not scale this document. All measurements must be obtained from the stated dimensions.



- LEGEND
- Draft Order Limits
 - Route Section Break
 - Proposed Construction Compound Location
 - Proposed Route from Immingham Docks to Construction Compounds
 - Proposed Construction Access Route

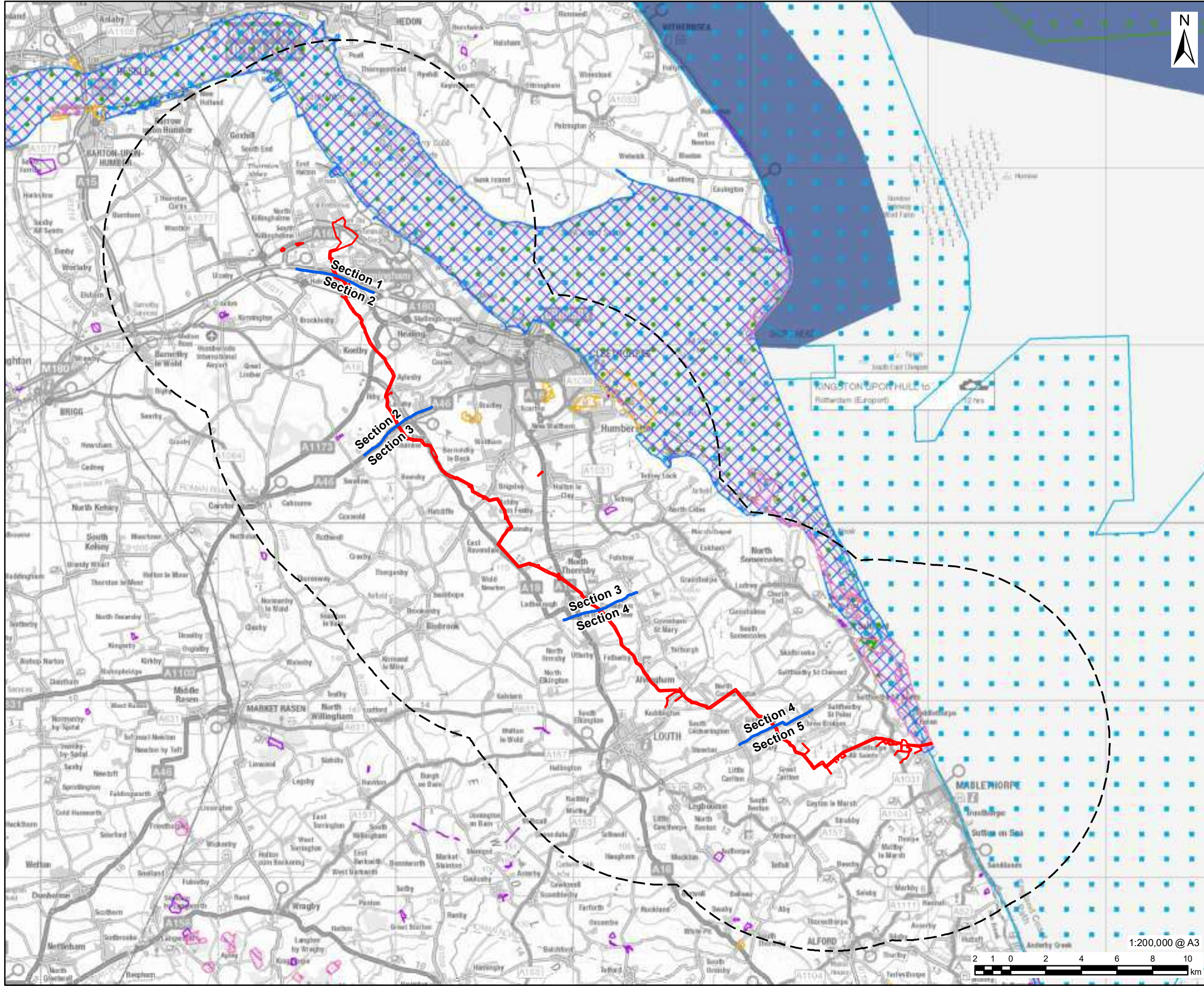
KINGSTON UPON HULL to
Rotterdam (Europort): 12 hrs

This drawing has been prepared for the use of AECOM's client. It may not be used, modified, reproduced or relied upon by third parties, except as agreed by AECOM or as required by law. AECOM accepts no responsibility, and denies any liability whatsoever, to any party that uses or relies on this drawing without AECOM's express written consent. Do not scale this document. All measurements must be obtained from the stated dimensions.

NOTES:
Reproduced from Ordnance Survey digital map data © Crown copyright [2022]. All rights reserved. Licence number 0100031673.
Contains public sector information licensed under the Open Government Licence v3.0.

FIGURE TITLE
**Figure 3-31
Construction Traffic Routes for Initial
Pipeline Delivery**

ISSUE PURPOSE
PEIR
PROJECT NUMBER / REFERENCE
60668955 / VCSS_221108_PEIR_3-31



LEGEND

- Draft Order Limits
- 10km Study Area
- Route Section Break
- Ramsar
- Special Protection Area (SPA)
- Special Area of Conservation (SAC)
- Site of Special Scientific Interest (SSSI)
- National Nature Reserve (NNR)
- Local Nature Reserve (LNR)
- Marine Conservation Zone (MCZ)

NOTES:

Reproduced from Ordnance Survey digital map data © Crown copyright 2022. All rights reserved. Licence number 0100031673. Contains public sector information licensed under the Open Government Licence v3.0. © Natural England copyright. Contains Ordnance Survey data © Crown copyright and database right 2022.

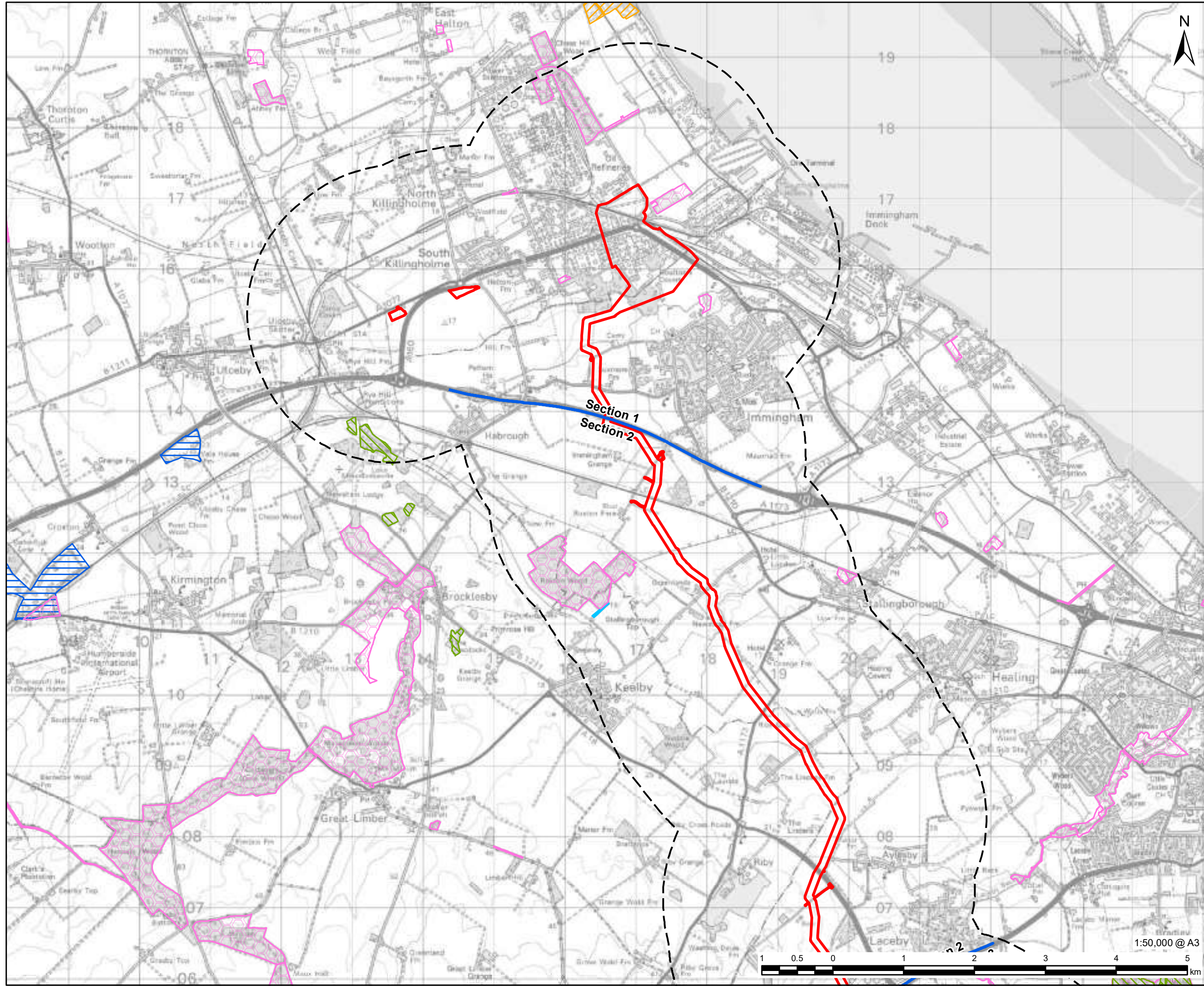
FIGURE TITLE

Figure 6-1

Statutory Designated Sites within 10km

This drawing has been prepared for the use of AECOM's client. It may not be used, modified, reproduced or relied upon by third parties, except as agreed by AECOM or as required by law. AECOM accepts no responsibility, and denies any liability whatsoever, to any party that uses or relies on this drawing without AECOM's express written consent. Do not scale the document. All measurements must be obtained from the stated dimensions.



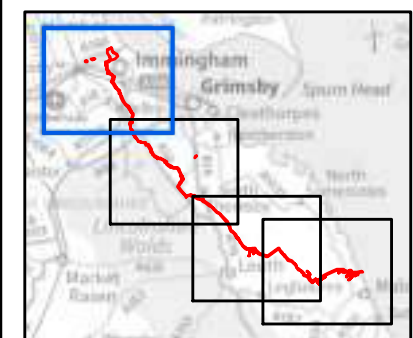


LEGEND


- Draft Order Limits
- Route Section Break
- 2km Study Area
- Ancient Woodland
- Local Geological Site
- Local Wildlife Site
- Local Wildlife Trust
- Road Nature Reserve

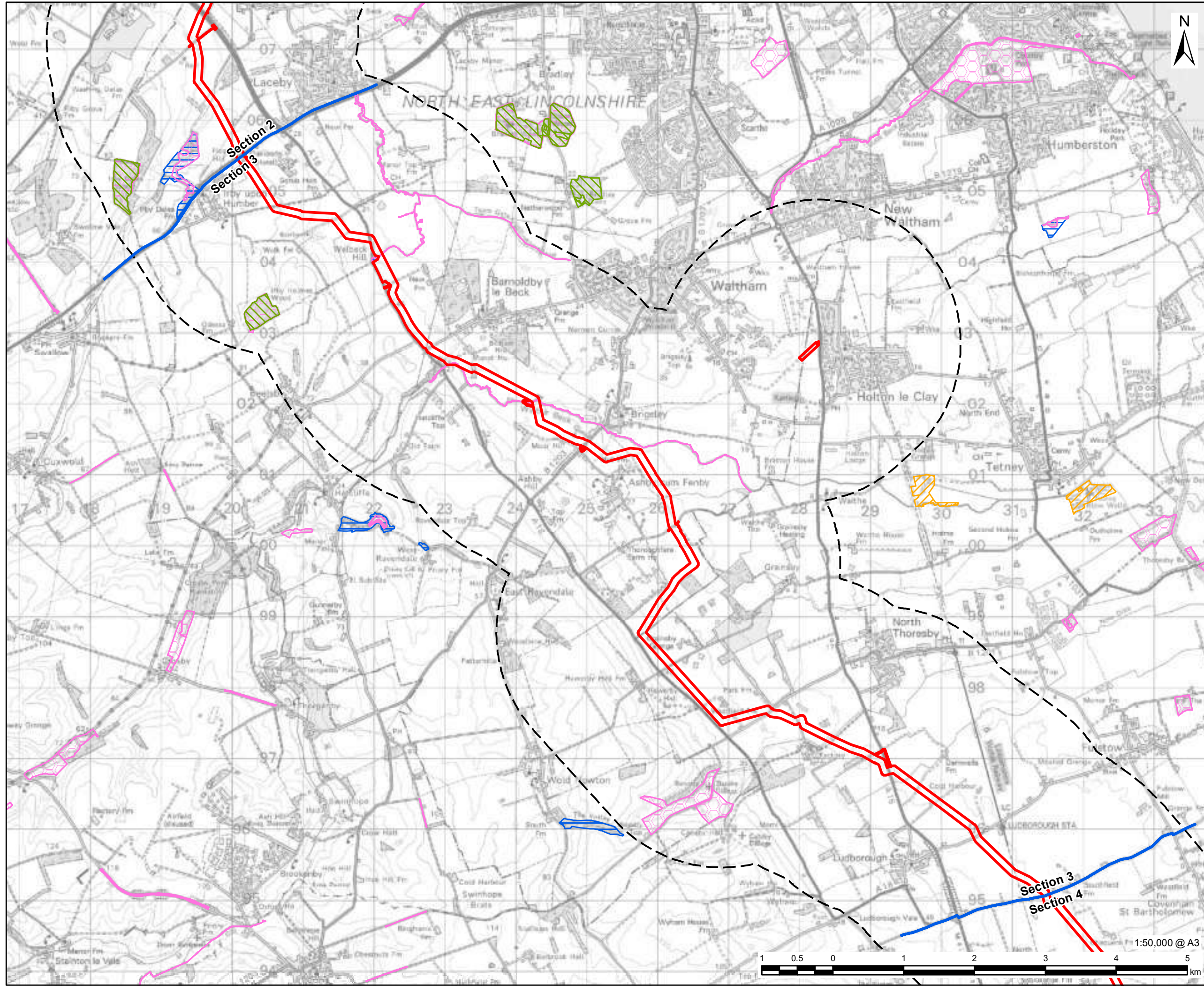
NOTES:

Reproduced from Ordnance Survey digital map data © Crown copyright [2022]. All rights reserved. Licence number 0100031673. Contains public sector information licensed under the Open Government Licence v3.0.



This drawing has been prepared for the use of AECOM's client. It may not be used, modified, reproduced or relied upon by third parties, except as agreed by AECOM or as required by law. AECOM accepts no responsibility, and denies any liability whatsoever, to any party that uses or relies on this drawing without AECOM's express written consent. Do not scale the document. All measurements must be obtained from the stated dimensions.





LEGEND

- Draft Order Limits
- Route Section Break
- 2km Study Area
- Ancient Woodland
- Local Geological Site
- Local Wildlife Site
- Local Wildlife Trust

NOTES:

Reproduced from Ordnance Survey digital map data © Crown copyright [2022]. All rights reserved. Licence number 0100031673. Contains public sector information licensed under the Open Government Licence v3.0.

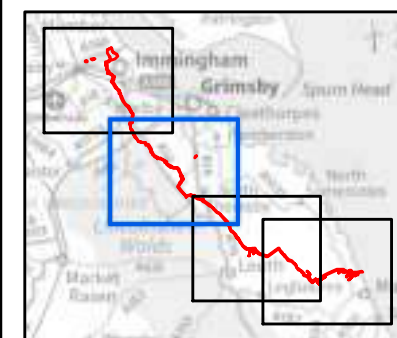


FIGURE TITLE

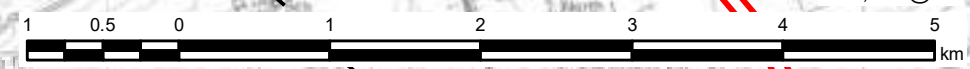
Figure 6-2 (2 of 4)
Non-Statutory Designated Sites within 2km

ISSUE PURPOSE

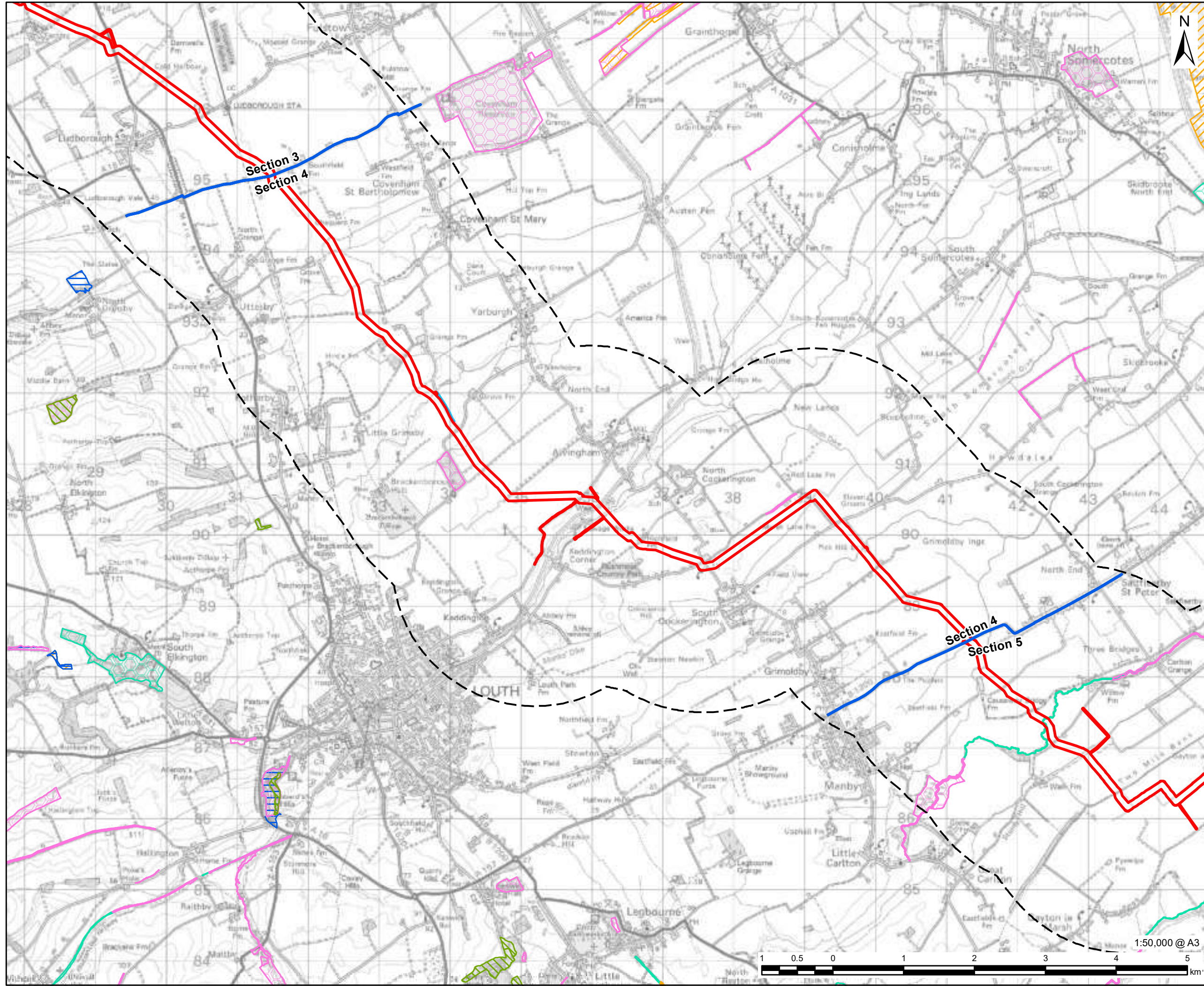
PEIR

PROJECT NUMBER / REFERENCE

60668955 / VCCS_221102_PEIR_6-2



This drawing has been prepared for the use of AECOM's client. It may not be used, modified, reproduced or relied upon by third parties, except as agreed by AECOM or as required by law. AECOM accepts no responsibility, and denies any liability whatsoever, to any party that uses or relies on this drawing without AECOM's express written consent. Do not scale the document. All measurements must be obtained from the stated dimensions.



LEGEND

- Draft Order Limits
- Route Section Break
- 2km Study Area
- Ancient Woodland
- Local Geological Site
- Local Wildlife Site
- Local Wildlife Trust
- Road Nature Reserve
- Site of Nature Conservation Interest

NOTES:
 Reproduced from Ordnance Survey digital map data © Crown copyright [2022]. All rights reserved. Licence number 0100031673.
 Contains public sector information licensed under the Open Government Licence v3.0.

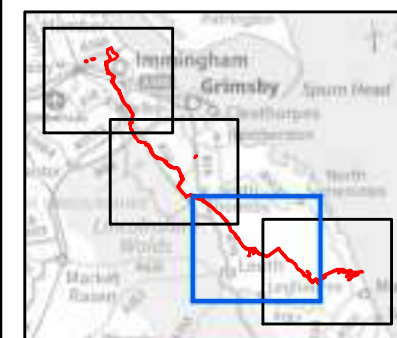
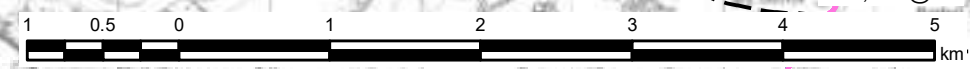


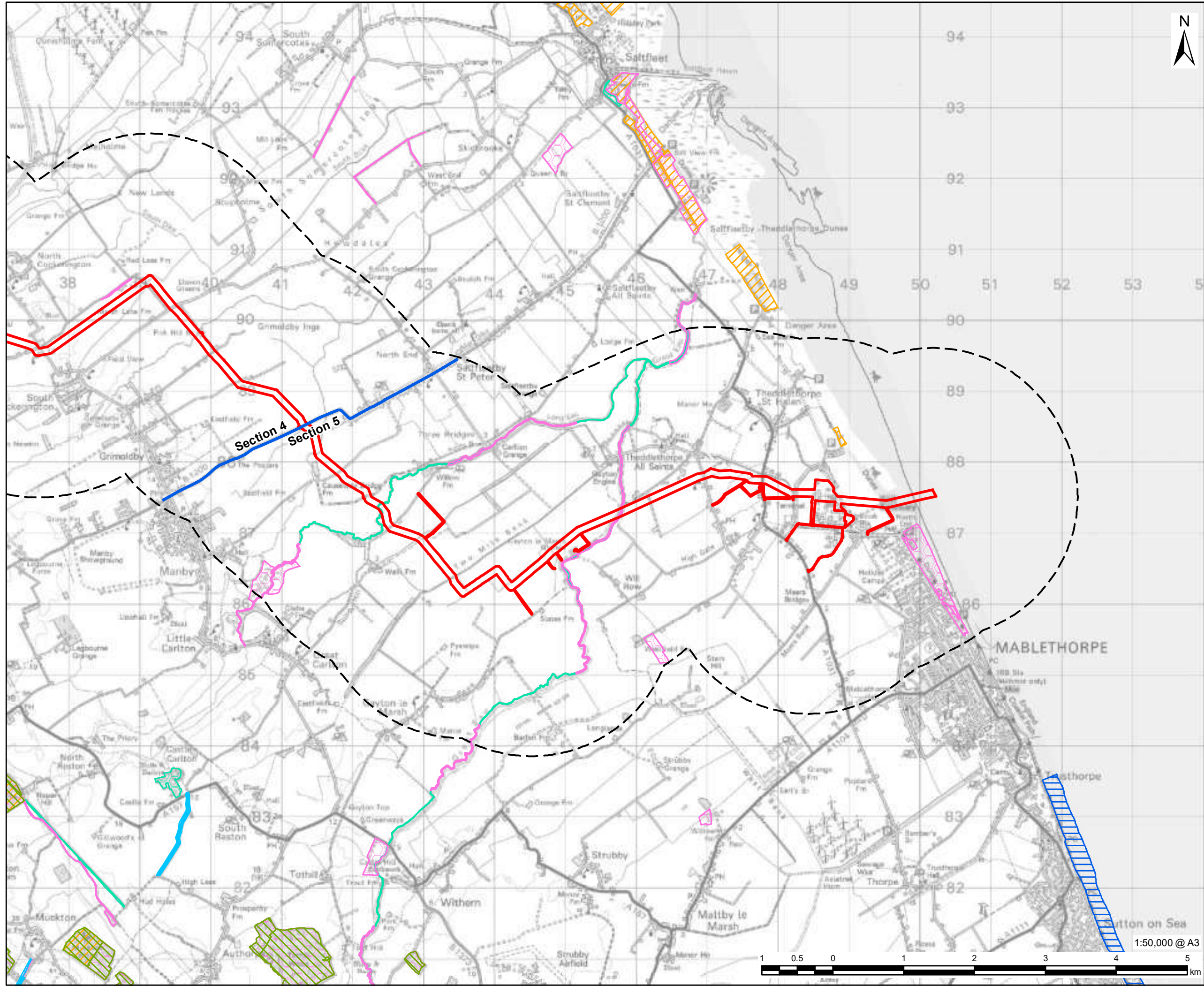
FIGURE TITLE
Figure 6-2 (3 of 4)
Non-Statutory Designated Sites within 2km

ISSUE PURPOSE
 PEIR

PROJECT NUMBER / REFERENCE
 60668955 / VCCS_221102_PEIR_6-2



This drawing has been prepared for the use of AECOM's client. It may not be used, modified, reproduced or relied upon by third parties, except as agreed by AECOM or as required by law. AECOM accepts no responsibility, and denies any liability whatsoever, to any party that uses or relies on this drawing without AECOM's express written consent. Do not scale this document. All measurements must be obtained from the stated dimensions.



- LEGEND**
- Draft Order Limits
 - Route Section Break
 - 2km Study Area
 - Ancient Woodland
 - Local Geological Site
 - Local Wildlife Site
 - Local Wildlife Trust
 - Road Nature Reserve
 - Site of Nature Conservation Interest

NOTES:
 Reproduced from Ordnance Survey digital map data © Crown copyright [2022]. All rights reserved. Licence number 0100031673.
 Contains public sector information licensed under the Open Government Licence v3.0.

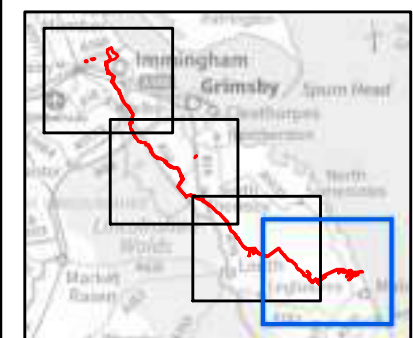
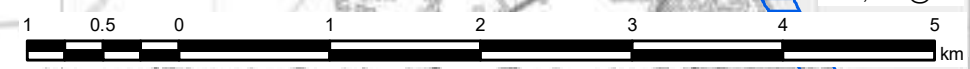
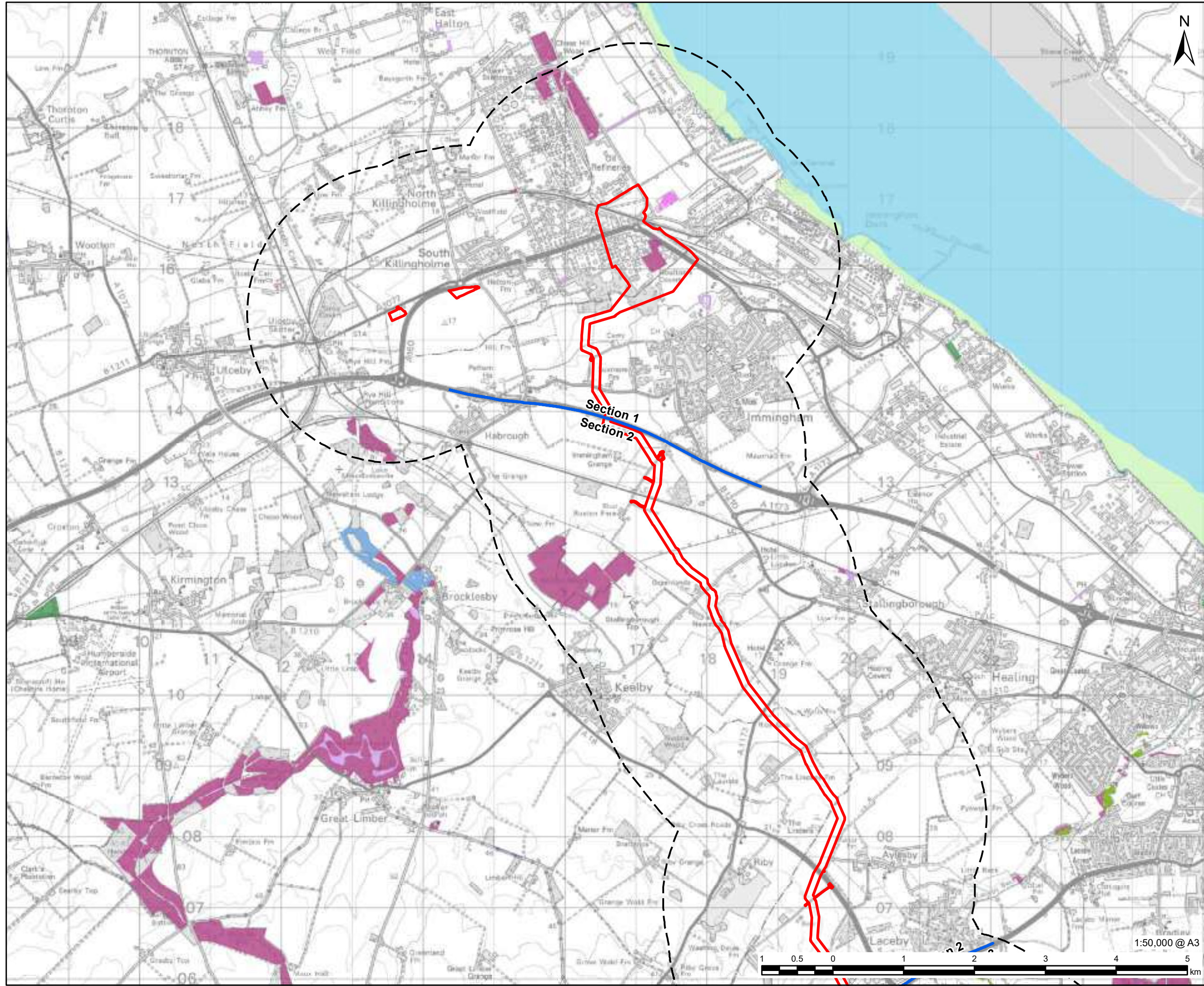


FIGURE TITLE
Figure 6-2 (4 of 4)
Non-Statutory Designated Sites within 2km

ISSUE PURPOSE
 PEIR
PROJECT NUMBER / REFERENCE
 60668955 / VCCS_221102_PEIR_6-2



This drawing has been prepared for the use of AECOM's client. It may not be used, modified, reproduced or relied upon by third parties, except as agreed by AECOM or as required by law. AECOM accepts no responsibility, and denies any liability whatsoever, to any party that uses or relies on this drawing without AECOM's express written consent. Do not scale this document. All measurements must be obtained from the stated dimensions.



VikingCCS

AECOM

PROJECT
Viking CCS Pipeline

LEGEND

- Draft Order Limits
- Route Section Break
- 2km Study Area
- Habitat of Principal Importance
- Coastal Saltmarsh
- Eutrophic Standing Waters
- Intertidal Mudflat
- Lowland Calcareous Grassland
- Lowland Meadow
- Lowland Mixed Deciduous Woodland
- Open Mosaic Habitats on Previously Developed Land
- Reedbed
- River (Priority Habitat)
- Traditional Orchards
- Wet Woodland
- Wood-pasture and Parkland

NOTES:
 Reproduced from Ordnance Survey digital map data © Crown copyright [2022]. All rights reserved. Licence number 0100031673.
 Contains public sector information licensed under the Open Government Licence v3.0.

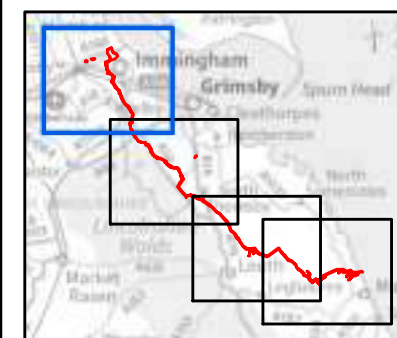
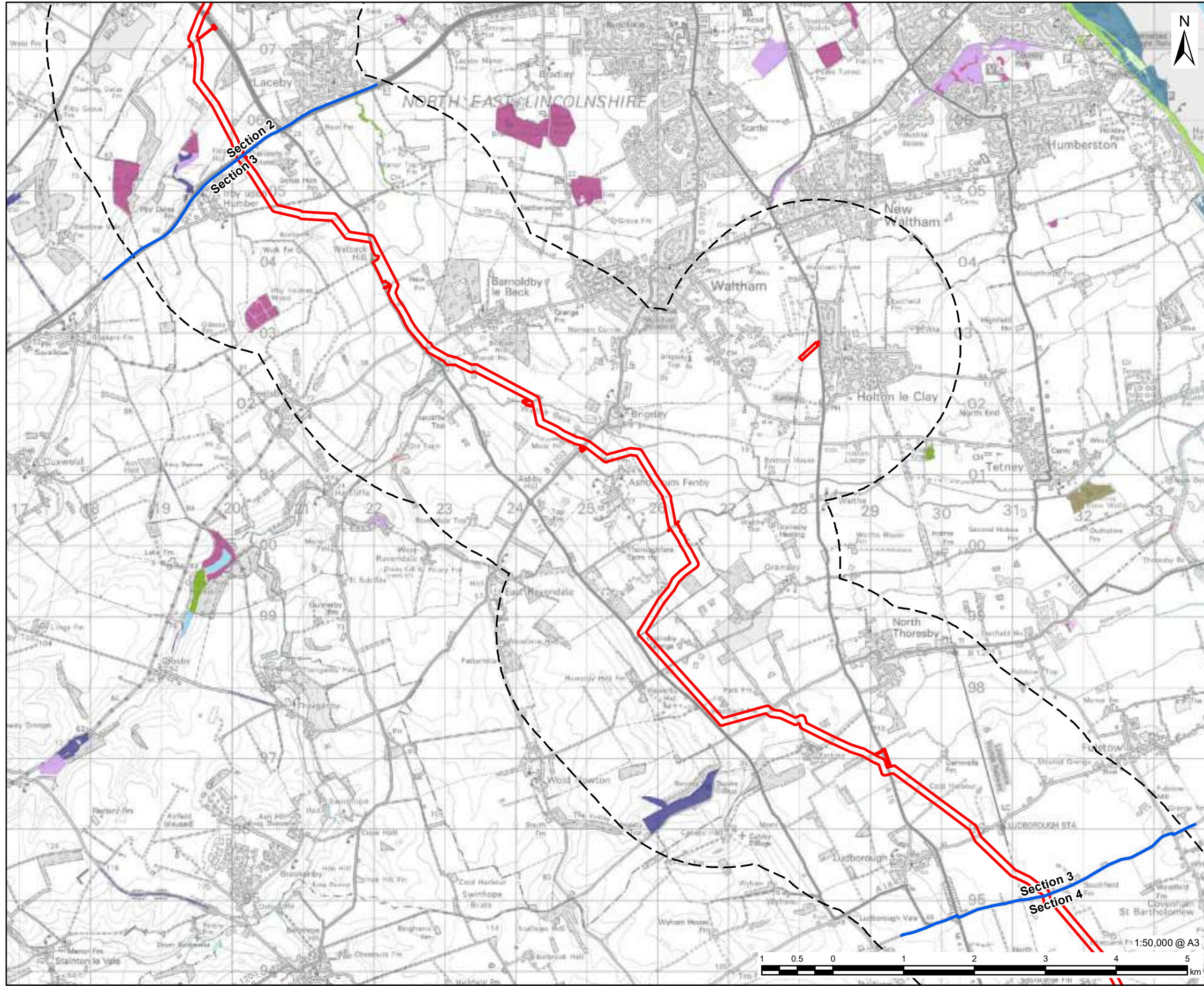


FIGURE TITLE
Figure 6-3 (1 of 4)
Habitats of Principal Importance

ISSUE PURPOSE
 PEIR

PROJECT NUMBER / REFERENCE
 60668955 / VCCS_221102_PEIR_6-3

This drawing has been prepared for the use of AECOM's client. It may not be used, modified, reproduced or relied upon by third parties, except as agreed by AECOM or as required by law. AECOM accepts no responsibility, and denies any liability whatsoever, to any party that uses or relies on this drawing without AECOM's express written consent. Do not scale the document. All measurements must be obtained from the stated dimensions.



LEGEND

- Draft Order Limits
- Route Section Break
- 2km Study Area
- Habitat of Principal Importance**
- Coastal Saltmarsh
- Coastal Sand Dunes
- Eutrophic Standing Waters
- Intertidal Mudflat
- Lowland Calcareous Grassland
- Lowland Dry Acid Grassland
- Lowland Fen
- Lowland Meadow
- Lowland Mixed Deciduous Woodland
- Reedbed
- River (Priority Habitat)
- Traditional Orchards
- Wet Woodland

NOTES:
 Reproduced from Ordnance Survey digital map data © Crown copyright [2022]. All rights reserved. Licence number 0100031673. Contains public sector information licensed under the Open Government Licence v3.0.

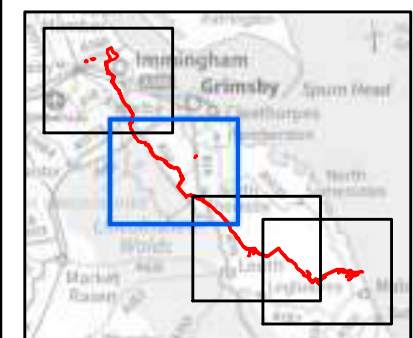
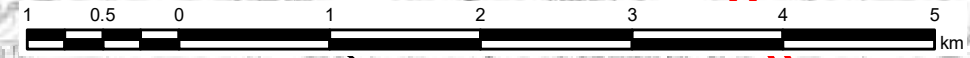
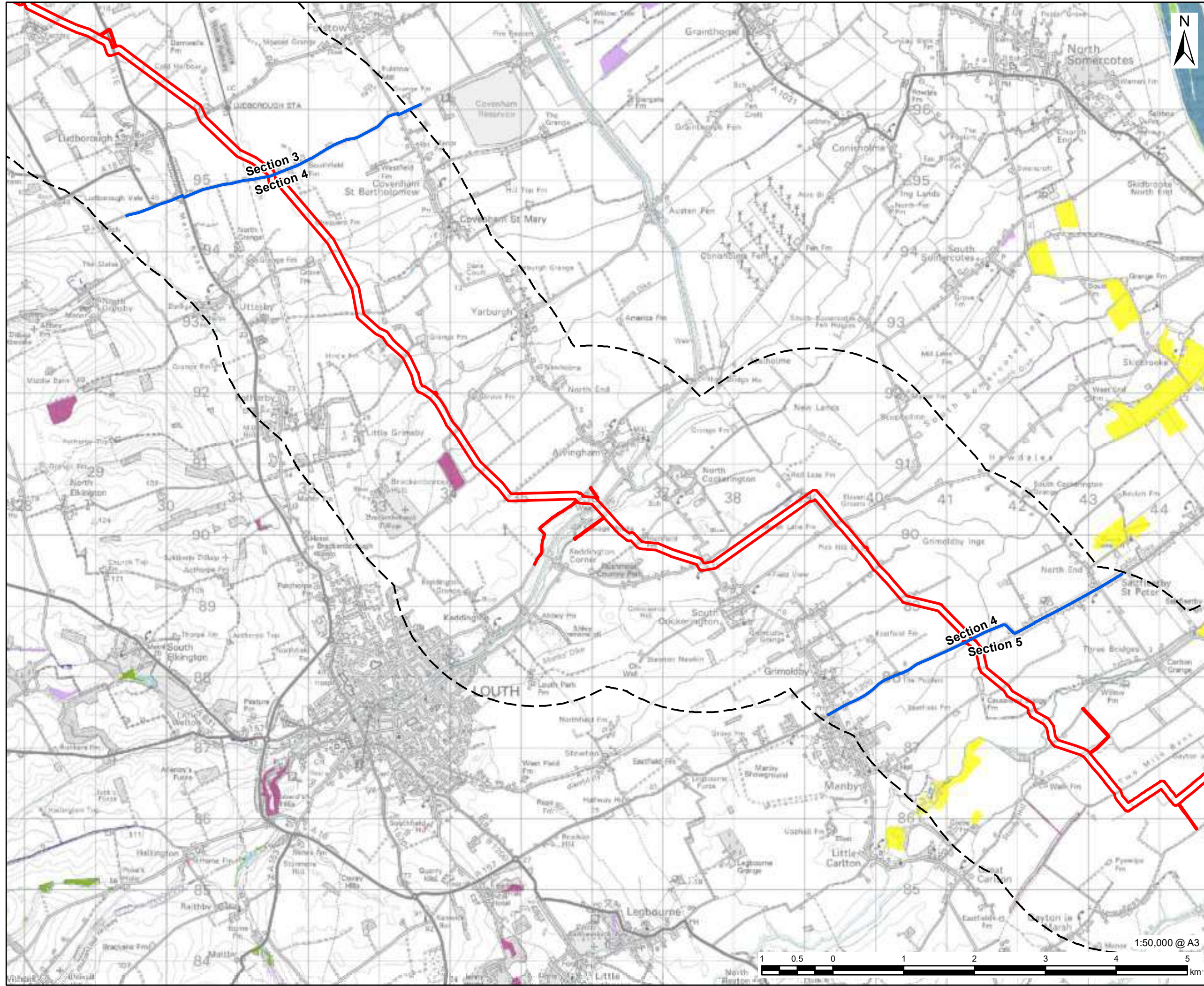


FIGURE TITLE
 Figure 6-3 (2 of 4)
 Habitats of Principal Importance



This drawing has been prepared for the use of AECOM's client. It may not be used, modified, reproduced or relied upon by third parties, except as agreed by AECOM or as required by law. AECOM accepts no responsibility, and denies any liability whatsoever, to any party that uses or relies on this drawing without AECOM's express written consent. Do not scale the document. All measurements must be obtained from the stated dimensions.



LEGEND

- Draft Order Limits
- Route Section Break
- 2km Study Area
- Habitat of Principal Importance
- Coastal and floodplain grazing marsh
- Coastal Saltmarsh
- Coastal Sand Dunes
- Lowland Calcareous Grassland
- Lowland Fen
- Lowland Meadow
- Lowland Mixed Deciduous Woodland
- Ponds
- Reedbed
- River (Priority Habitat)
- Traditional Orchards
- Wet Woodland

NOTES:

Reproduced from Ordnance Survey digital map data © Crown copyright [2022]. All rights reserved. Licence number 0100031673. Contains public sector information licensed under the Open Government Licence v3.0.

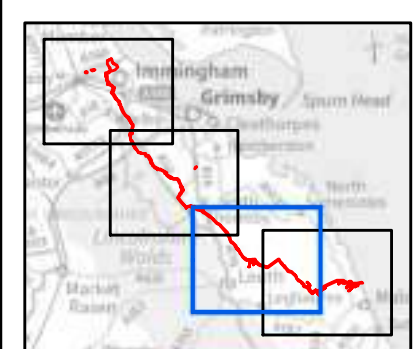
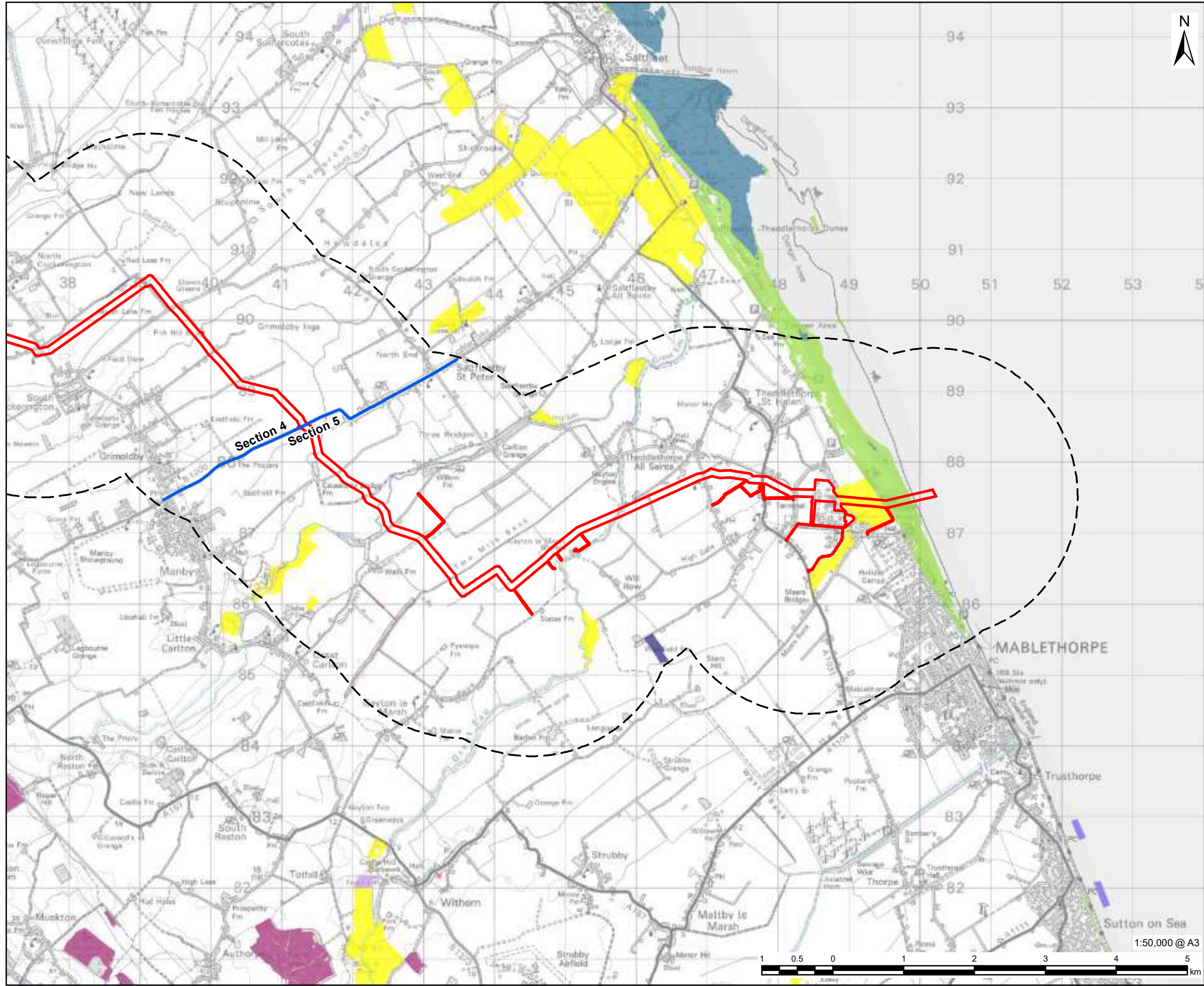


FIGURE TITLE

Figure 6-3 (3 of 4)

Habitats of Principal Importance

This drawing has been prepared for the use of AECOM's client. It may not be used, modified, reproduced or relied upon by third parties, except as agreed by AECOM or as required by law. AECOM accepts no responsibility, and denies any liability whatsoever, to any party that uses or relies on this drawing without AECOM's express written consent. Do not scale this document. All measurements must be obtained from the stated dimensions.



- LEGEND**
- Draft Order Limits
 - Route Section Break
 - 2km Study Area
 - Habitat of Principal Importance**
 - Coastal and floodplain grazing marsh
 - Coastal Saltmarsh
 - Coastal Sand Dunes
 - Lowland Calcareous Grassland
 - Lowland Fen
 - Lowland Meadow
 - Lowland Mixed Deciduous Woodland
 - Peat and Clay Exposure with Piddocks
 - Ponds
 - Reedbed
 - River (Priority Habitat)
 - Traditional Orchards

NOTES:
 Reproduced from Ordnance Survey digital map data © Crown copyright [2022]. All rights reserved. Licence number 0100031673.
 Contains public sector information licensed under the Open Government Licence v3.0.

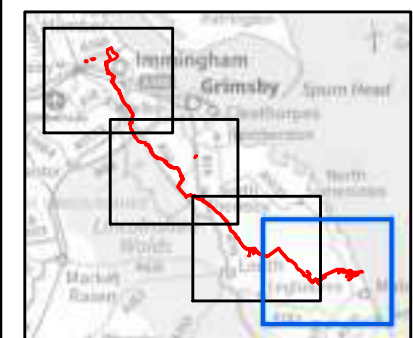
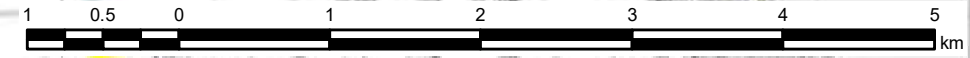
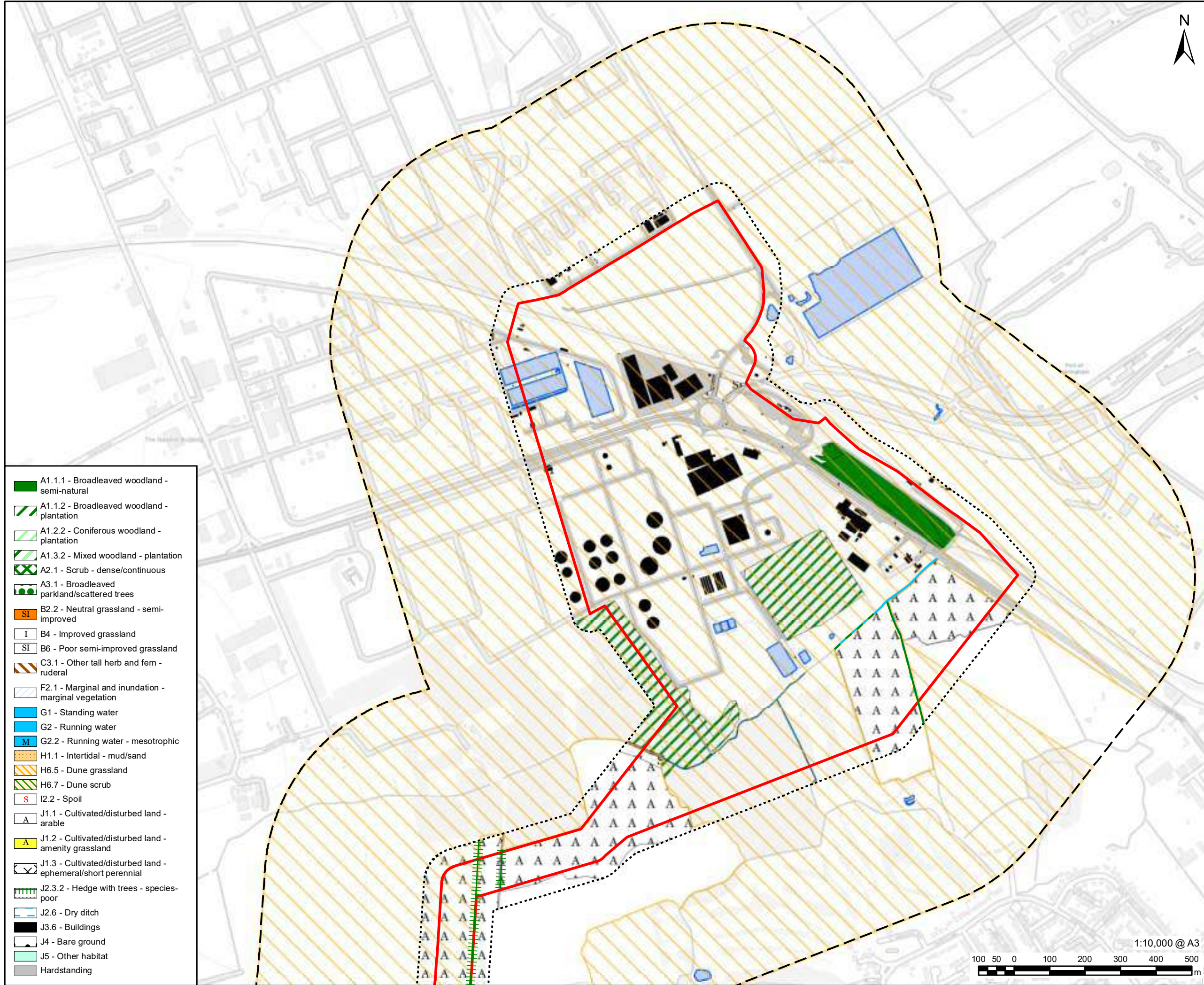


FIGURE TITLE
Figure 6-3 (4 of 4)
Habitats of Principal Importance


ISSUE PURPOSE
 PEIR
PROJECT NUMBER / REFERENCE
 60668955 / VCCS_221102_PEIR_6-3




This drawing has been prepared for the use of AECOM's client. It may not be used, modified, reproduced or relied upon by third parties, except as agreed by AECOM or as required by law. AECOM accepts no responsibility, and denies any liability whatsoever, to any party that uses or relies on this drawing without AECOM's express written consent. Do not scale this document. All measurements must be obtained from the stated dimensions.



- A1.1.1 - Broadleaved woodland - semi-natural
- A1.1.2 - Broadleaved woodland - plantation
- A1.2.2 - Coniferous woodland - plantation
- A1.3.2 - Mixed woodland - plantation
- A2.1 - Scrub - dense/continuous
- A3.1 - Broadleaved parkland/scattered trees
- B2.2 - Neutral grassland - semi-improved
- B4 - Improved grassland
- B6 - Poor semi-improved grassland
- C3.1 - Other tall herb and fern - ruderal
- F2.1 - Marginal and inundation - marginal vegetation
- G1 - Standing water
- G2 - Running water
- G2.2 - Running water - mesotrophic
- H1.1 - Intertidal - mud/sand
- H6.5 - Dune grassland
- H6.7 - Dune scrub
- I2.2 - Spoil
- J1.1 - Cultivated/disturbed land - arable
- J1.2 - Cultivated/disturbed land - amenity grassland
- J1.3 - Cultivated/disturbed land - ephemeral/short perennial
- J2.3.2 - Hedge with trees - species-poor
- J2.6 - Dry ditch
- J3.6 - Buildings
- J4 - Bare ground
- J5 - Other habitat
- Hardstanding





PROJECT
Viking CCS Pipeline

LEGEND

- Draft Order Limits
- 50m Study Area
- 500m Study Area
- Waterbody
- No Access for Survey
- A2.2 - Scrub - scattered
- A3.1 - Broadleaved parkland/scattered trees
- A2.2 - Scrub - scattered
- A3.1 - Broadleaved parkland/scattered trees
- A3.3 - Mixed parkland/scattered trees
- G2 - Running water
- J2.1.1 - Intact hedge - native species-rich
- J2.1.2 - Intact hedge - species-poor
- J2.2.1 - Defunct hedge - native species-rich
- J2.2.2 - Defunct hedge - species-poor
- J2.3.1 - Hedge with trees - native species-rich
- J2.3.2 - Hedge with trees - species-poor
- J2.4 - Fence
- J2.6 - Dry ditch
- J2.7 - Boundary removed

NOTES:
 Reproduced from Ordnance Survey digital map data © Crown copyright 2022. All rights reserved. Licence number 0100031673.
 Contains public sector information licensed under the Open Government Licence v3.0.

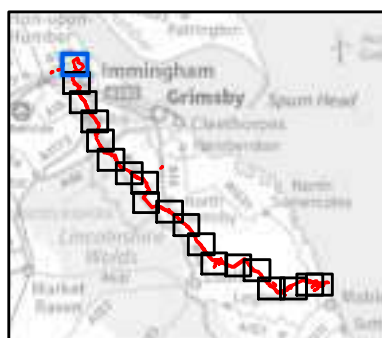
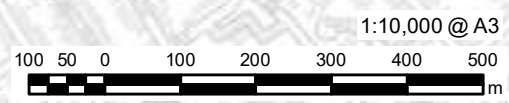


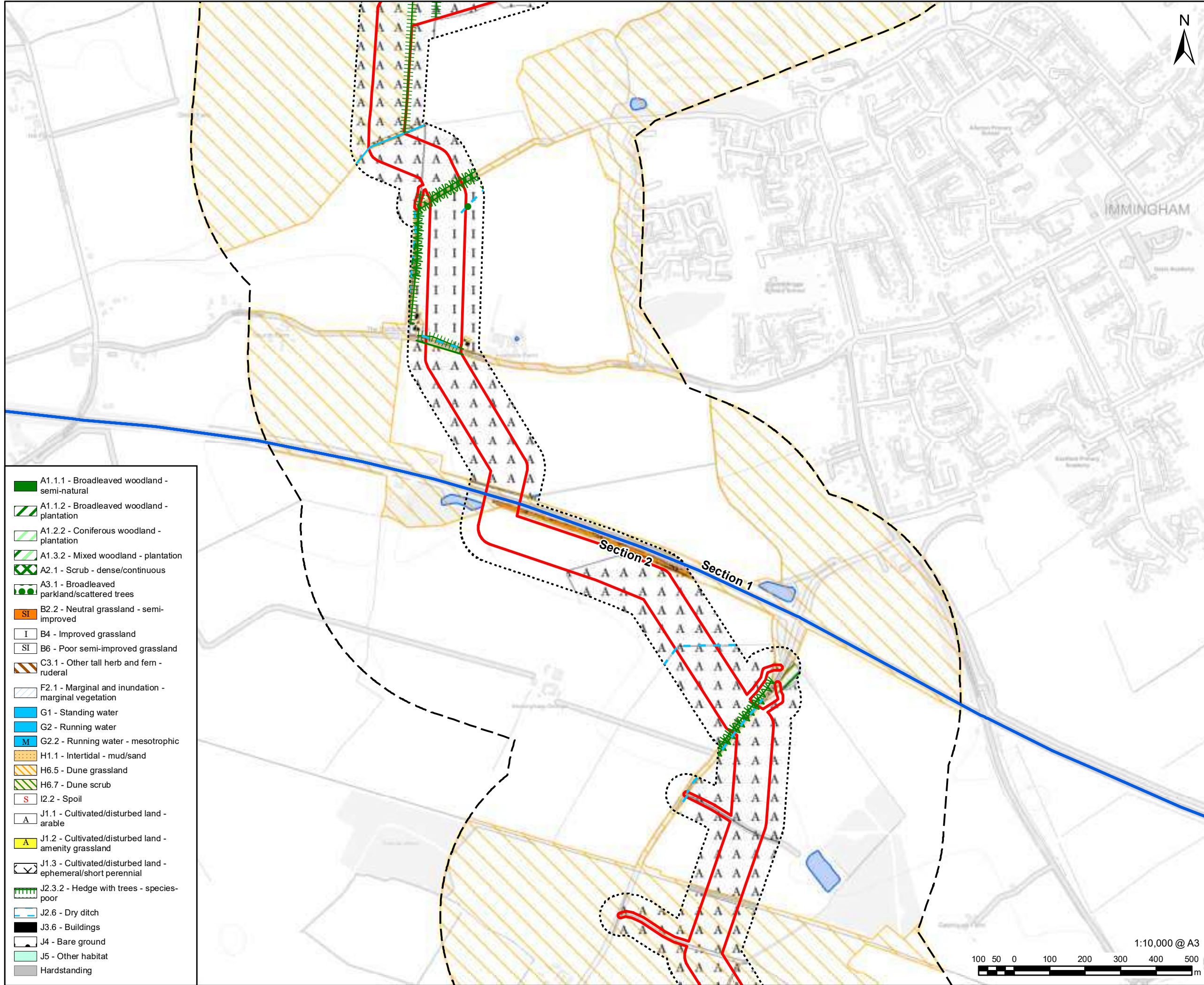
FIGURE TITLE
Figure 6-4 (1 of 19)
Phase 1 Habitats

ISSUE PURPOSE
 PEIR

PROJECT NUMBER / REFERENCE
 60668955 / VCCS_221111_PEIR_6-4



This drawing has been prepared for the use of AECOM's client. It may not be used, modified, reproduced or relied upon by third parties, except as agreed by AECOM or as required by law. AECOM accepts no responsibility, and denies any liability whatsoever, to any party that uses or relies on this drawing without AECOM's express written consent. Do not scale this document. All measurements must be obtained from the stated dimensions.



	A1.1.1 - Broadleaved woodland - semi-natural
	A1.1.2 - Broadleaved woodland - plantation
	A1.2.2 - Coniferous woodland - plantation
	A1.3.2 - Mixed woodland - plantation
	A2.1 - Scrub - dense/continuous
	A3.1 - Broadleaved parkland/scattered trees
	B2.2 - Neutral grassland - semi-improved
	B4 - Improved grassland
	B6 - Poor semi-improved grassland
	C3.1 - Other tall herb and fern - ruderal
	F2.1 - Marginal and inundation - marginal vegetation
	G1 - Standing water
	G2 - Running water
	G2.2 - Running water - mesotrophic
	H1.1 - Intertidal - mud/sand
	H6.5 - Dune grassland
	H6.7 - Dune scrub
	I2.2 - Spoil
	J1.1 - Cultivated/disturbed land - arable
	J1.2 - Cultivated/disturbed land - amenity grassland
	J1.3 - Cultivated/disturbed land - ephemeral/short perennial
	J2.3.2 - Hedge with trees - species-poor
	J2.6 - Dry ditch
	J3.6 - Buildings
	J4 - Bare ground
	J5 - Other habitat
	Hardstanding

This drawing has been prepared for the use of AECOM's client. It may not be used, modified, reproduced or relied upon by third parties, except as agreed by AECOM or as required by law. AECOM accepts no responsibility, and denies any liability whatsoever, to any party that uses or relies on this drawing without AECOM's express written consent. Do not scale this document. All measurements must be obtained from the stated dimensions.

LEGEND

	Draft Order Limits
	Route Section Break
	50m Study Area
	500m Study Area
	Waterbody
	No Access for Survey
	A2.2 - Scrub - scattered
	A3.1 - Broadleaved parkland/scattered trees
	A2.2 - Scrub - scattered
	A3.1 - Broadleaved parkland/scattered trees
	A3.3 - Mixed parkland/scattered trees
	G2 - Running water
	J2.1.1 - Intact hedge - native species-rich
	J2.1.2 - Intact hedge - species-poor
	J2.2.1 - Defunct hedge - native species-rich
	J2.2.2 - Defunct hedge - species-poor
	J2.3.1 - Hedge with trees - native species-rich
	J2.3.2 - Hedge with trees - species-poor
	J2.4 - Fence
	J2.6 - Dry ditch
	J2.7 - Boundary removed

NOTES:
 Reproduced from Ordnance Survey digital map data © Crown copyright 2022. All rights reserved. Licence number 0100031673.
 Contains public sector information licensed under the Open Government Licence v3.0.

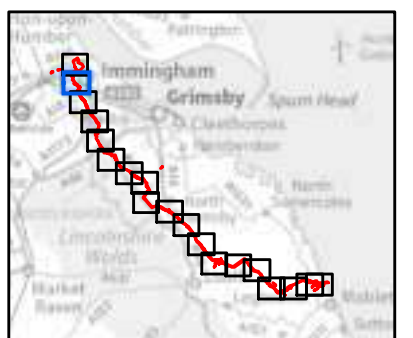
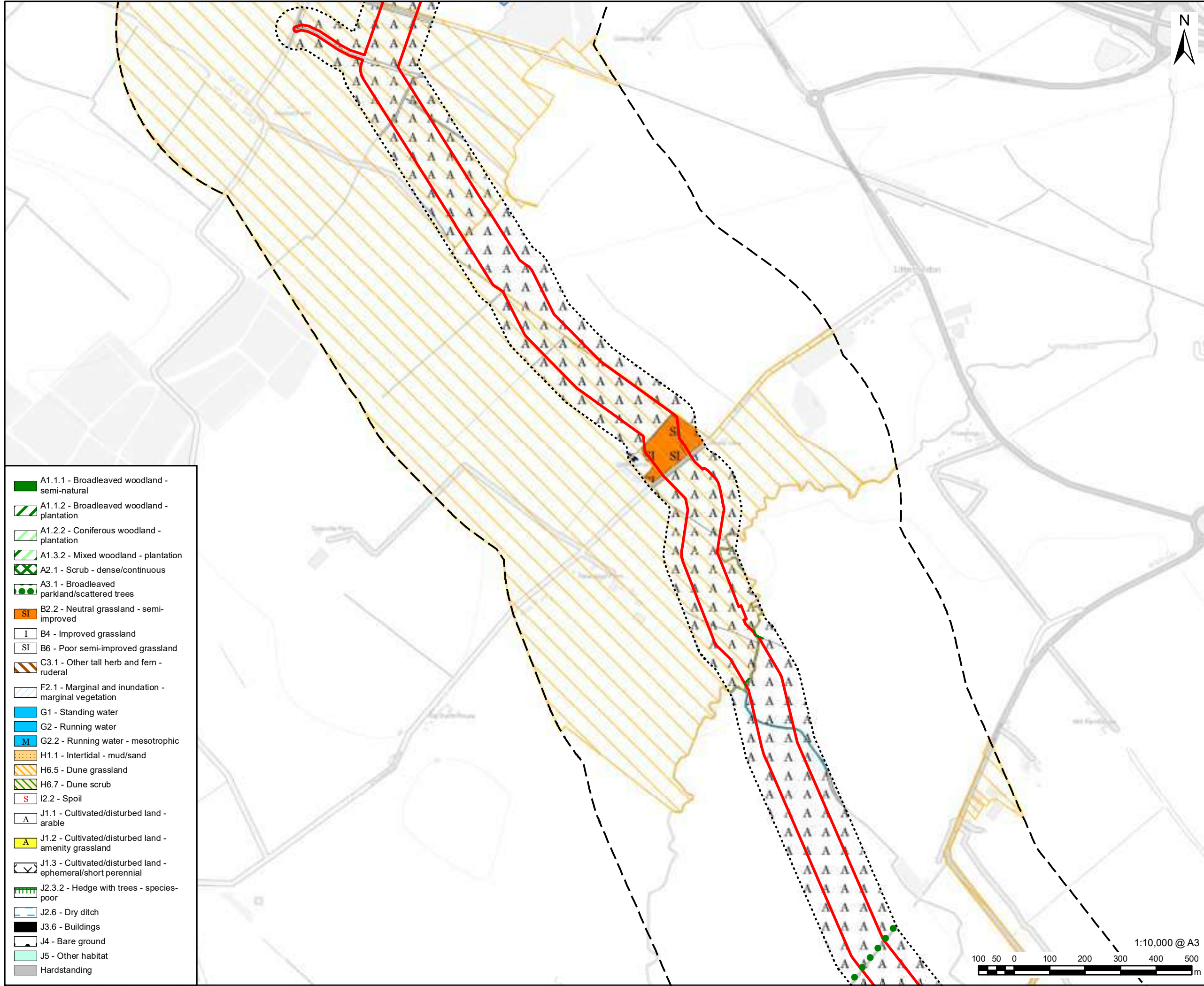


FIGURE TITLE
Figure 6-4 (2 of 19)
Phase 1 Habitats





- A1.1.1 - Broadleaved woodland - semi-natural
- A1.1.2 - Broadleaved woodland - plantation
- A1.2.2 - Coniferous woodland - plantation
- A1.3.2 - Mixed woodland - plantation
- A2.1 - Scrub - dense/continuous
- A3.1 - Broadleaved parkland/scattered trees
- B2.2 - Neutral grassland - semi-improved
- B4 - Improved grassland
- B6 - Poor semi-improved grassland
- C3.1 - Other tall herb and fern - ruderal
- F2.1 - Marginal and inundation - marginal vegetation
- G1 - Standing water
- G2 - Running water
- G2.2 - Running water - mesotrophic
- H1.1 - Intertidal - mud/sand
- H6.5 - Dune grassland
- H6.7 - Dune scrub
- I2.2 - Spoil
- J1.1 - Cultivated/disturbed land - arable
- J1.2 - Cultivated/disturbed land - amenity grassland
- J1.3 - Cultivated/disturbed land - ephemeral/short perennial
- J2.3.2 - Hedge with trees - species-poor
- J2.6 - Dry ditch
- J3.6 - Buildings
- J4 - Bare ground
- J5 - Other habitat
- Hardstanding

- LEGEND**
- Draft Order Limits
 - 50m Study Area
 - 500m Study Area
 - Waterbody
 - No Access for Survey
 - A2.2 - Scrub - scattered
 - A3.1 - Broadleaved parkland/scattered trees
 - A2.2 - Scrub - scattered
 - A3.1 - Broadleaved parkland/scattered trees
 - A3.3 - Mixed parkland/scattered trees
 - G2 - Running water
 - J2.1.1 - Intact hedge - native species-rich
 - J2.1.2 - Intact hedge - species-poor
 - J2.2.1 - Defunct hedge - native species-rich
 - J2.2.2 - Defunct hedge - species-poor
 - J2.3.1 - Hedge with trees - native species-rich
 - J2.3.2 - Hedge with trees - species-poor
 - J2.4 - Fence
 - J2.6 - Dry ditch
 - J2.7 - Boundary removed

NOTES:
 Reproduced from Ordnance Survey digital map data © Crown copyright 2022. All rights reserved. Licence number 0100031673.
 Contains public sector information licensed under the Open Government Licence v3.0.

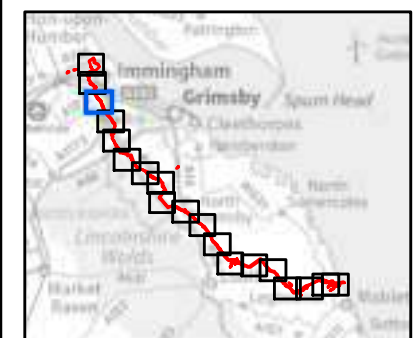
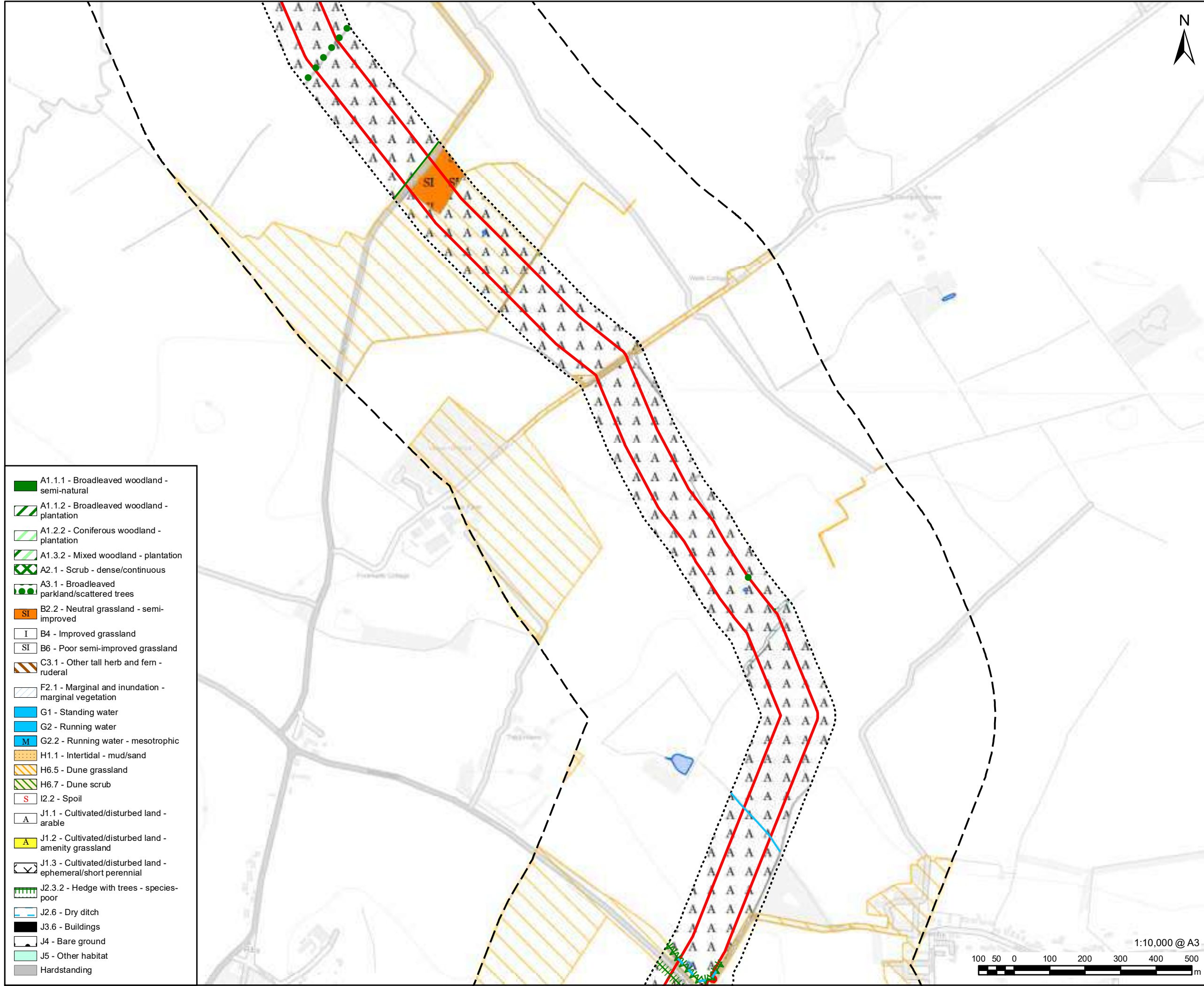


FIGURE TITLE
Figure 6-4 (3 of 19)
Phase 1 Habitats



This drawing has been prepared for the use of AECOM's client. It may not be used, modified, reproduced or relied upon by third parties, except as agreed by AECOM or as required by law. AECOM accepts no responsibility, and denies any liability whatsoever, to any party that uses or relies on this drawing without AECOM's express written consent. Do not scale the document. All measurements must be obtained from the stated dimensions.



	A1.1.1 - Broadleaved woodland - semi-natural
	A1.1.2 - Broadleaved woodland - plantation
	A1.2.2 - Coniferous woodland - plantation
	A1.3.2 - Mixed woodland - plantation
	A2.1 - Scrub - dense/continuous
	A3.1 - Broadleaved parkland/scattered trees
	B2.2 - Neutral grassland - semi-improved
	B4 - Improved grassland
	B6 - Poor semi-improved grassland
	C3.1 - Other tall herb and fern - ruderal
	F2.1 - Marginal and inundation - marginal vegetation
	G1 - Standing water
	G2 - Running water
	G2.2 - Running water - mesotrophic
	H1.1 - Intertidal - mud/sand
	H6.5 - Dune grassland
	H6.7 - Dune scrub
	I2.2 - Spoil
	J1.1 - Cultivated/disturbed land - arable
	J1.2 - Cultivated/disturbed land - amenity grassland
	J1.3 - Cultivated/disturbed land - ephemeral/short perennial
	J2.3.2 - Hedge with trees - species-poor
	J2.6 - Dry ditch
	J3.6 - Buildings
	J4 - Bare ground
	J5 - Other habitat
	Hardstanding

LEGEND

	Draft Order Limits
	50m Study Area
	500m Study Area
	Waterbody
	No Access for Survey
	A2.2 - Scrub - scattered
	A3.1 - Broadleaved parkland/scattered trees
	A2.2 - Scrub - scattered
	A3.1 - Broadleaved parkland/scattered trees
	A3.3 - Mixed parkland/scattered trees
	G2 - Running water
	J2.1.1 - Intact hedge - native species-rich
	J2.1.2 - Intact hedge - species-poor
	J2.2.1 - Defunct hedge - native species-rich
	J2.2.2 - Defunct hedge - species-poor
	J2.3.1 - Hedge with trees - native species-rich
	J2.3.2 - Hedge with trees - species-poor
	J2.4 - Fence
	J2.6 - Dry ditch
	J2.7 - Boundary removed

NOTES:
 Reproduced from Ordnance Survey digital map data © Crown copyright 2022. All rights reserved. Licence number 0100031673.
 Contains public sector information licensed under the Open Government Licence v3.0.

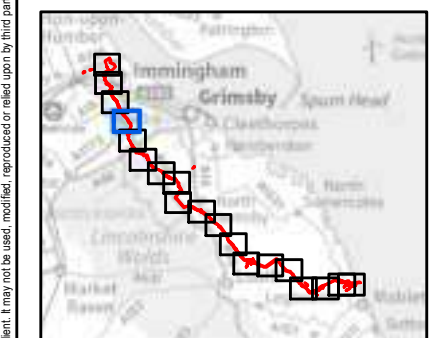
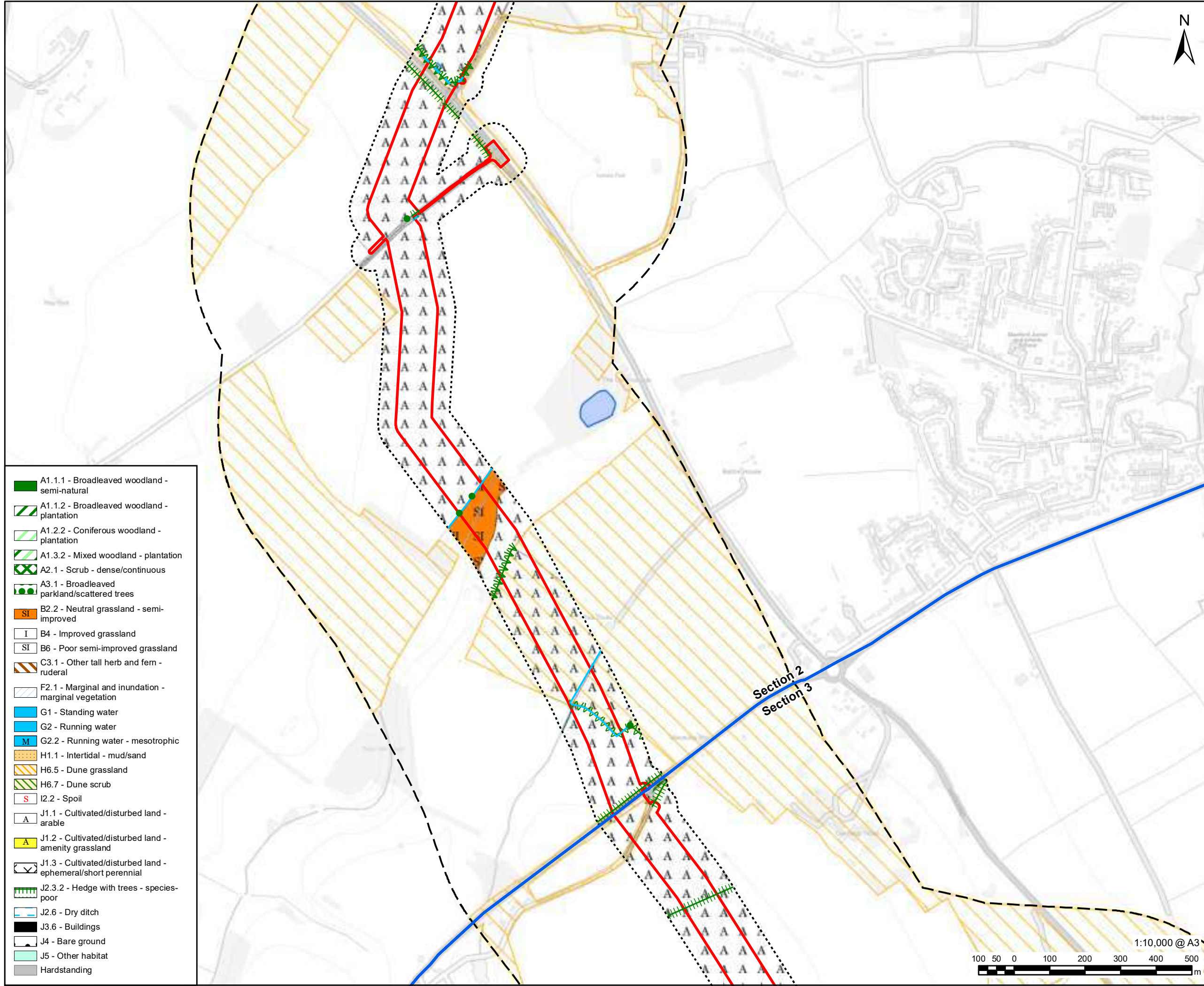


FIGURE TITLE
Figure 6-4 (4 of 19)
Phase 1 Habitats



This drawing has been prepared for the use of AECOM's client. It may not be used, modified, reproduced or relied upon by third parties, except as agreed by AECOM or as required by law. AECOM accepts no responsibility, and denies any liability whatsoever, to any party that uses or relies on this drawing without AECOM's express written consent. Do not scale this document. All measurements must be obtained from the stated dimensions.



- A1.1.1 - Broadleaved woodland - semi-natural
- A1.1.2 - Broadleaved woodland - plantation
- A1.2.2 - Coniferous woodland - plantation
- A1.3.2 - Mixed woodland - plantation
- A2.1 - Scrub - dense/continuous
- A3.1 - Broadleaved parkland/scattered trees
- B2.2 - Neutral grassland - semi-improved
- B4 - Improved grassland
- B6 - Poor semi-improved grassland
- C3.1 - Other tall herb and fern - ruderal
- F2.1 - Marginal and inundation - marginal vegetation
- G1 - Standing water
- G2 - Running water
- G2.2 - Running water - mesotrophic
- H1.1 - Intertidal - mud/sand
- H6.5 - Dune grassland
- H6.7 - Dune scrub
- I2.2 - Spoil
- J1.1 - Cultivated/disturbed land - arable
- J1.2 - Cultivated/disturbed land - amenity grassland
- J1.3 - Cultivated/disturbed land - ephemeral/short perennial
- J2.3.2 - Hedge with trees - species-poor
- J2.6 - Dry ditch
- J3.6 - Buildings
- J4 - Bare ground
- J5 - Other habitat
- Hardstanding

This drawing has been prepared for the use of AECOM's client. It may not be used, modified, reproduced or relied upon by third parties, except as agreed by AECOM or as required by law. AECOM accepts no responsibility, and denies any liability whatsoever, to any party that uses or relies on this drawing without AECOM's express written consent. Do not scale this document. All measurements must be obtained from the stated dimensions.

- LEGEND**
- Draft Order Limits
 - Route Section Break
 - 50m Study Area
 - 500m Study Area
 - Waterbody
 - No Access for Survey
 - A2.2 - Scrub - scattered
 - A3.1 - Broadleaved parkland/scattered trees
 - A2.2 - Scrub - scattered
 - A3.1 - Broadleaved parkland/scattered trees
 - A3.3 - Mixed parkland/scattered trees
 - G2 - Running water
 - J2.1.1 - Intact hedge - native species-rich
 - J2.1.2 - Intact hedge - species-poor
 - J2.2.1 - Defunct hedge - native species-rich
 - J2.2.2 - Defunct hedge - species-poor
 - J2.3.1 - Hedge with trees - native species-rich
 - J2.3.2 - Hedge with trees - species-poor
 - J2.4 - Fence
 - J2.6 - Dry ditch
 - J2.7 - Boundary removed

NOTES:
 Reproduced from Ordnance Survey digital map data © Crown copyright 2022. All rights reserved. Licence number 0100031673.
 Contains public sector information licensed under the Open Government Licence v3.0.

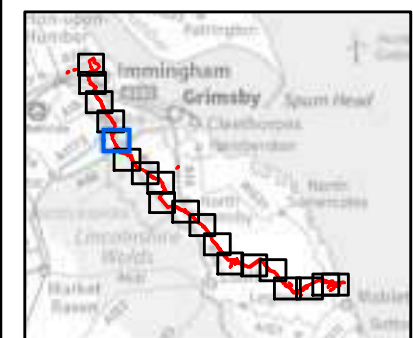
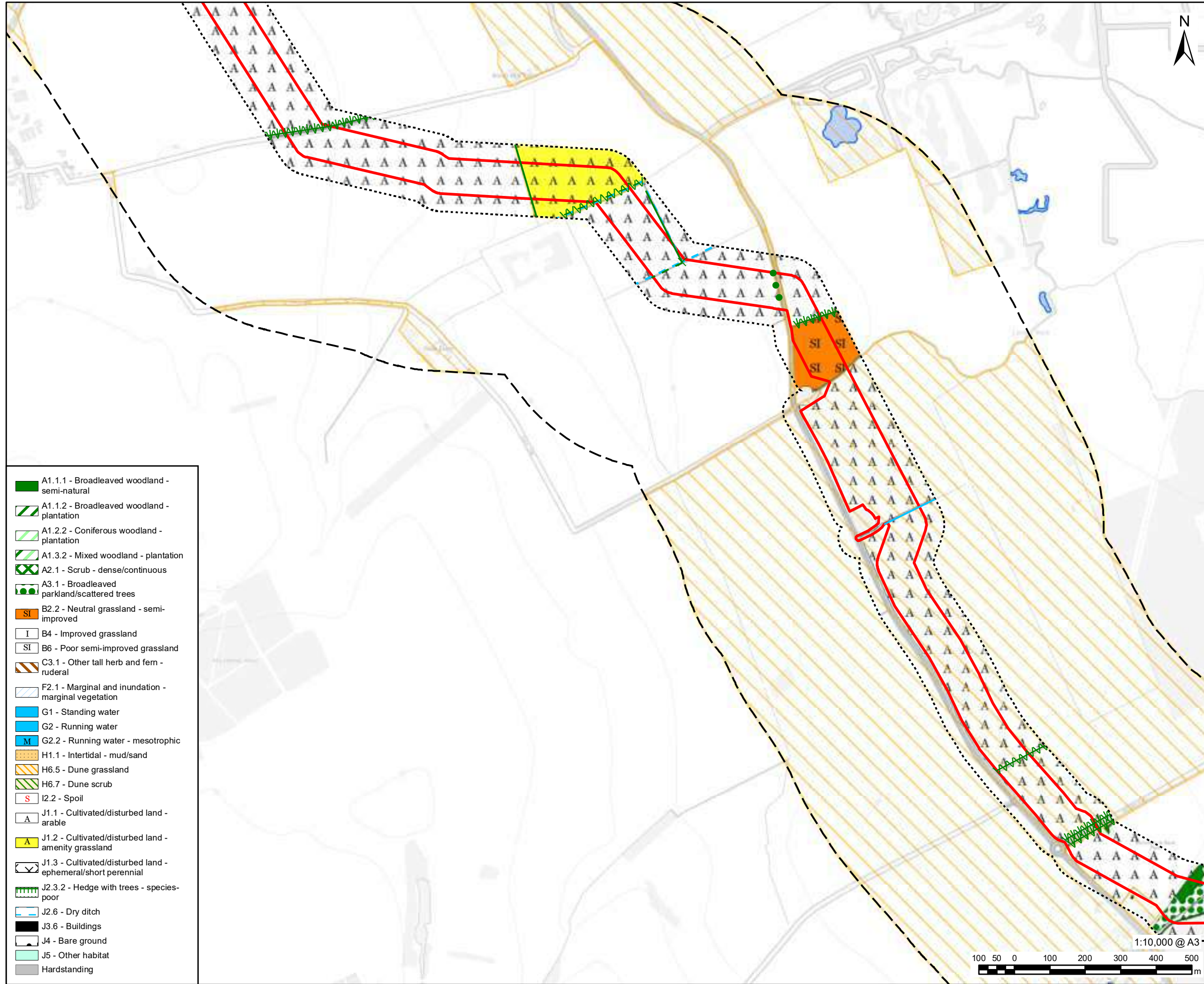


FIGURE TITLE
 Figure 6-4 (5 of 19)
 Phase 1 Habitats



ISSUE PURPOSE
 PEIR

PROJECT NUMBER / REFERENCE
 60668955 / VCCS_221111_PEIR_6-4





- A1.1.1 - Broadleaved woodland - semi-natural
- A1.1.2 - Broadleaved woodland - plantation
- A1.2.2 - Coniferous woodland - plantation
- A1.3.2 - Mixed woodland - plantation
- A2.1 - Scrub - dense/continuous
- A3.1 - Broadleaved parkland/scattered trees
- B2.2 - Neutral grassland - semi-improved
- B4 - Improved grassland
- B6 - Poor semi-improved grassland
- C3.1 - Other tall herb and fern - ruderal
- F2.1 - Marginal and inundation - marginal vegetation
- G1 - Standing water
- G2 - Running water
- G2.2 - Running water - mesotrophic
- H1.1 - Intertidal - mud/sand
- H6.5 - Dune grassland
- H6.7 - Dune scrub
- I2.2 - Spoil
- J1.1 - Cultivated/disturbed land - arable
- J1.2 - Cultivated/disturbed land - amenity grassland
- J1.3 - Cultivated/disturbed land - ephemeral/short perennial
- J2.3.2 - Hedge with trees - species-poor
- J2.6 - Dry ditch
- J3.6 - Buildings
- J4 - Bare ground
- J5 - Other habitat
- Hardstanding

PROJECT
Viking CCS Pipeline

LEGEND

- Draft Order Limits
- 50m Study Area
- 500m Study Area
- Waterbody
- No Access for Survey
- A2.2 - Scrub - scattered
- A3.1 - Broadleaved parkland/scattered trees
- A2.2 - Scrub - scattered
- A3.1 - Broadleaved parkland/scattered trees
- A3.3 - Mixed parkland/scattered trees
- G2 - Running water
- J2.1.1 - Intact hedge - native species-rich
- J2.1.2 - Intact hedge - species-poor
- J2.2.1 - Defunct hedge - native species-rich
- J2.2.2 - Defunct hedge - species-poor
- J2.3.1 - Hedge with trees - native species-rich
- J2.3.2 - Hedge with trees - species-poor
- J2.4 - Fence
- J2.6 - Dry ditch
- J2.7 - Boundary removed

NOTES:
 Reproduced from Ordnance Survey digital map data © Crown copyright 2022. All rights reserved. Licence number 0100031673. Contains public sector information licensed under the Open Government Licence v3.0.





FIGURE TITLE
Figure 6-4 (6 of 19)
Phase 1 Habitats

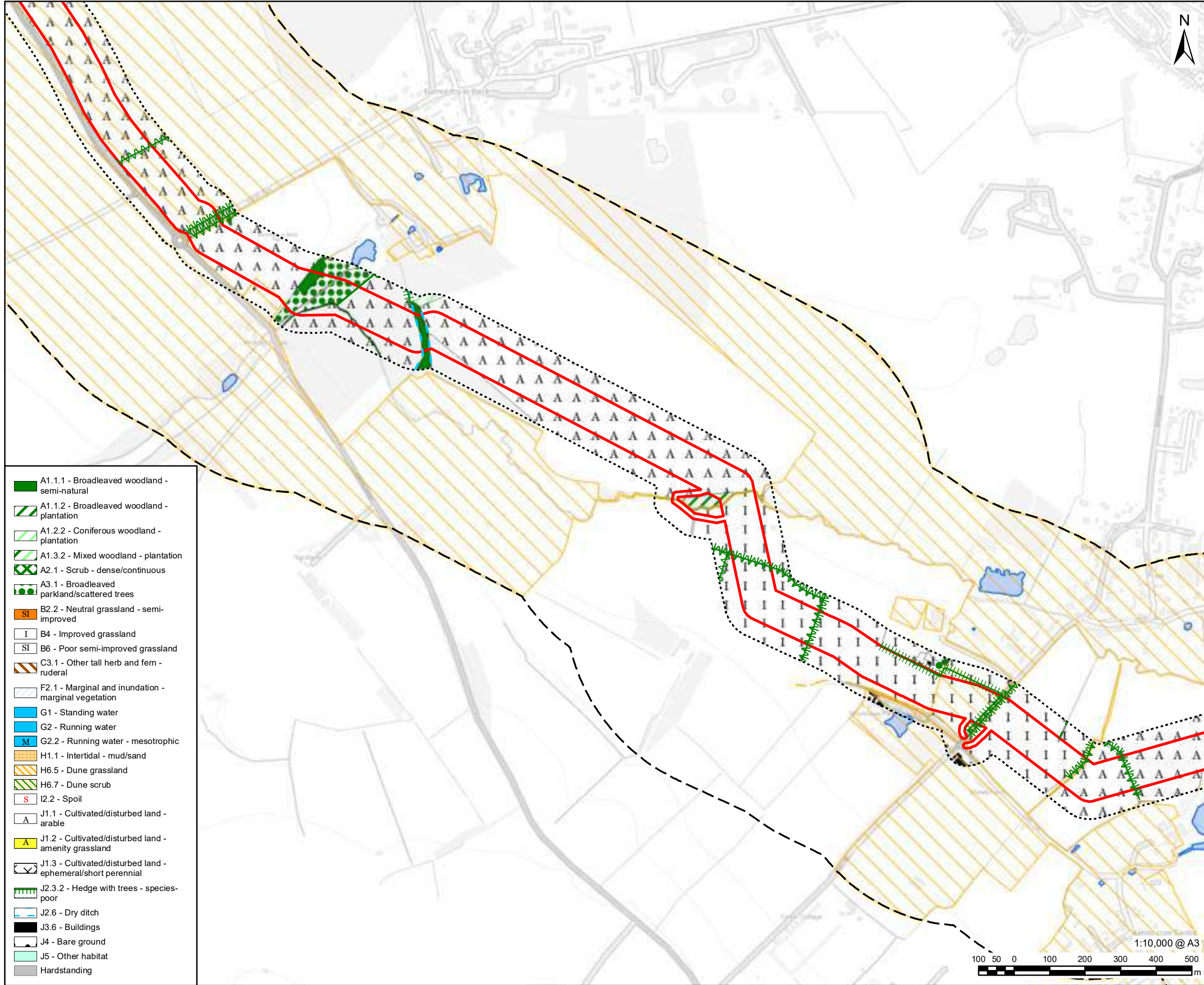
ISSUE PURPOSE
 PEIR

PROJECT NUMBER / REFERENCE
 60668955 / VCCS_221111_PEIR_6-4

1:10,000 @ A3



This drawing has been prepared for the use of AECOM's client. It may not be used, modified, reproduced or relied upon by third parties, except as agreed by AECOM or as required by law. AECOM accepts no responsibility, and denies any liability whatsoever, to any party that uses or relies on this drawing without AECOM's express written consent. Do not scale this document. All measurements must be obtained from the stated dimensions.



	A1.1.1 - Broadleaved woodland - semi-natural
	A1.1.2 - Broadleaved woodland - plantation
	A1.2.2 - Coniferous woodland - plantation
	A1.3.2 - Mixed woodland - plantation
	A2.1 - Scrub - dense/continuous
	A3.1 - Broadleaved parkland/scattered trees
	B2.2 - Neutral grassland - semi-improved
	B4 - Improved grassland
	B6 - Poor semi-improved grassland
	C3.1 - Other tall herb and fern - ruderal
	F2.1 - Marginal and inundation - marginal vegetation
	G1 - Standing water
	G2 - Running water
	G2.2 - Running water - mesotrophic
	H1.1 - Intertidal - mud/sand
	H6.5 - Dune grassland
	H6.7 - Dune scrub
	I2.2 - Spoil
	J1.1 - Cultivated/disturbed land - arable
	J1.2 - Cultivated/disturbed land - amenity grassland
	J1.3 - Cultivated/disturbed land - ephemeral/short perennial
	J2.3.2 - Hedge with trees - species-poor
	J2.6 - Dry ditch
	J3.6 - Buildings
	J4 - Bare ground
	J5 - Other habitat
	Hardstanding

This drawing has been prepared for the use of AECOM's client. It may not be used, modified, reproduced or relied upon by third parties, except as agreed by AECOM or as required by law. AECOM accepts no responsibility, and denies any liability whatsoever, to any party that uses or relies on this drawing without AECOM's express written consent. Do not scale the document. All measurements must be obtained from the stated dimensions.

PROJECT
Viking CCS Pipeline

LEGEND

	Draft Order Limits
	50m Study Area
	500m Study Area
	Waterbody
	No Access for Survey
	A2.2 - Scrub - scattered
	A3.1 - Broadleaved parkland/scattered trees
	A2.2 - Scrub - scattered
	A3.1 - Broadleaved parkland/scattered trees
	A3.3 - Mixed parkland/scattered trees
	G2 - Running water
	J2.1.1 - Intact hedge - native species-rich
	J2.1.2 - Intact hedge - species-poor
	J2.2.1 - Defunct hedge - native species-rich
	J2.2.2 - Defunct hedge - species-poor
	J2.3.1 - Hedge with trees - native species-rich
	J2.3.2 - Hedge with trees - species-poor
	J2.4 - Fence
	J2.6 - Dry ditch
	J2.7 - Boundary removed

NOTES:
 Reproduced from Ordnance Survey digital map data © Crown copyright 2022. All rights reserved. Licence number 0100031673.
 Contains public sector information licensed under the Open Government Licence v3.0.

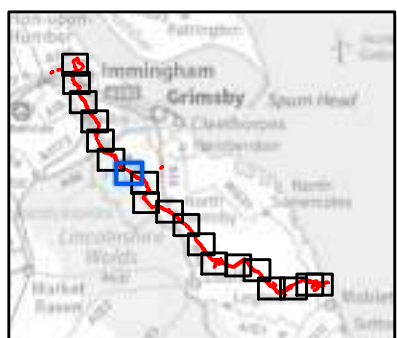
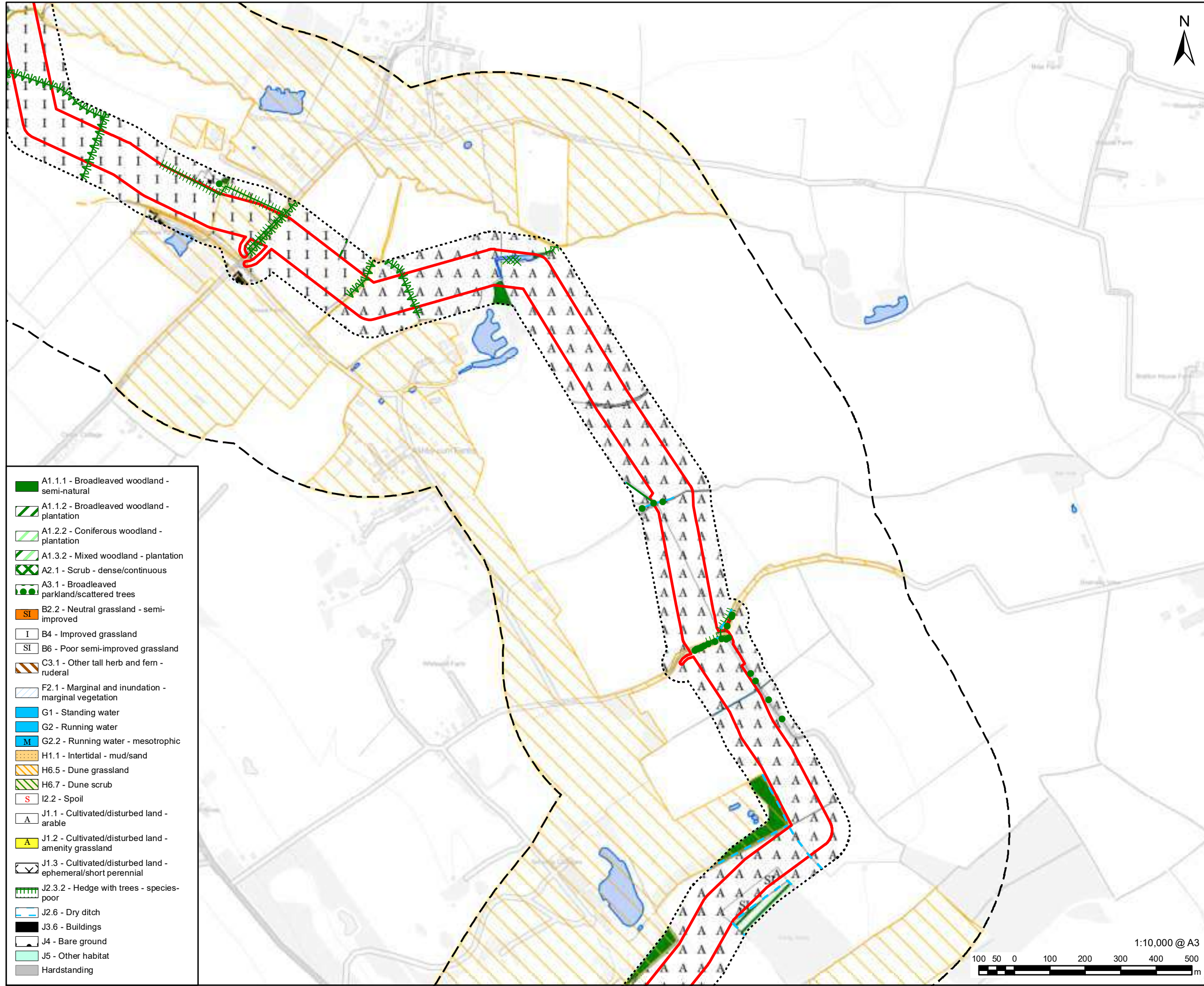


FIGURE TITLE
Figure 6-4 (7 of 19)
Phase 1 Habitats

ISSUE PURPOSE
 PEIR
PROJECT NUMBER / REFERENCE
 60668955 / VCCS_221111_PEIR_6-4





- LEGEND**
- Draft Order Limits
 - 50m Study Area
 - 500m Study Area
 - Waterbody
 - No Access for Survey
 - X A2.2 - Scrub - scattered
 - A3.1 - Broadleaved parkland/scattered trees
 - X A2.2 - Scrub - scattered
 - A3.1 - Broadleaved parkland/scattered trees
 - A3.3 - Mixed parkland/scattered trees
 - G2 - Running water
 - ~ J2.1.1 - Intact hedge - native species-rich
 - ~ J2.1.2 - Intact hedge - species-poor
 - ~ J2.2.1 - Defunct hedge - native species-rich
 - ~ J2.2.2 - Defunct hedge - species-poor
 - ~ J2.3.1 - Hedge with trees - native species-rich
 - ~ J2.3.2 - Hedge with trees - species-poor
 - ||||| J2.4 - Fence
 - - - J2.6 - Dry ditch
 - X X X J2.7 - Boundary removed

- A1.1.1 - Broadleaved woodland - semi-natural
- A1.1.2 - Broadleaved woodland - plantation
- A1.2.2 - Coniferous woodland - plantation
- A1.3.2 - Mixed woodland - plantation
- A2.1 - Scrub - dense/continuous
- A3.1 - Broadleaved parkland/scattered trees
- B2.2 - Neutral grassland - semi-improved
- B4 - Improved grassland
- B6 - Poor semi-improved grassland
- C3.1 - Other tall herb and fern - ruderal
- F2.1 - Marginal and inundation - marginal vegetation
- G1 - Standing water
- G2 - Running water
- G2.2 - Running water - mesotrophic
- H1.1 - Intertidal - mud/sand
- H6.5 - Dune grassland
- H6.7 - Dune scrub
- I2.2 - Spoil
- J1.1 - Cultivated/disturbed land - arable
- J1.2 - Cultivated/disturbed land - amenity grassland
- J1.3 - Cultivated/disturbed land - ephemeral/short perennial
- J2.3.2 - Hedge with trees - species-poor
- J2.6 - Dry ditch
- J3.6 - Buildings
- J4 - Bare ground
- J5 - Other habitat
- Hardstanding

NOTES:
 Reproduced from Ordnance Survey digital map data © Crown copyright 2022. All rights reserved. Licence number 0100031673.
 Contains public sector information licensed under the Open Government Licence v3.0.

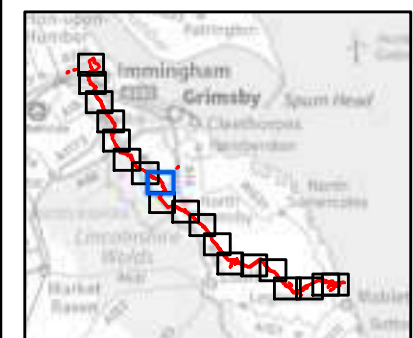
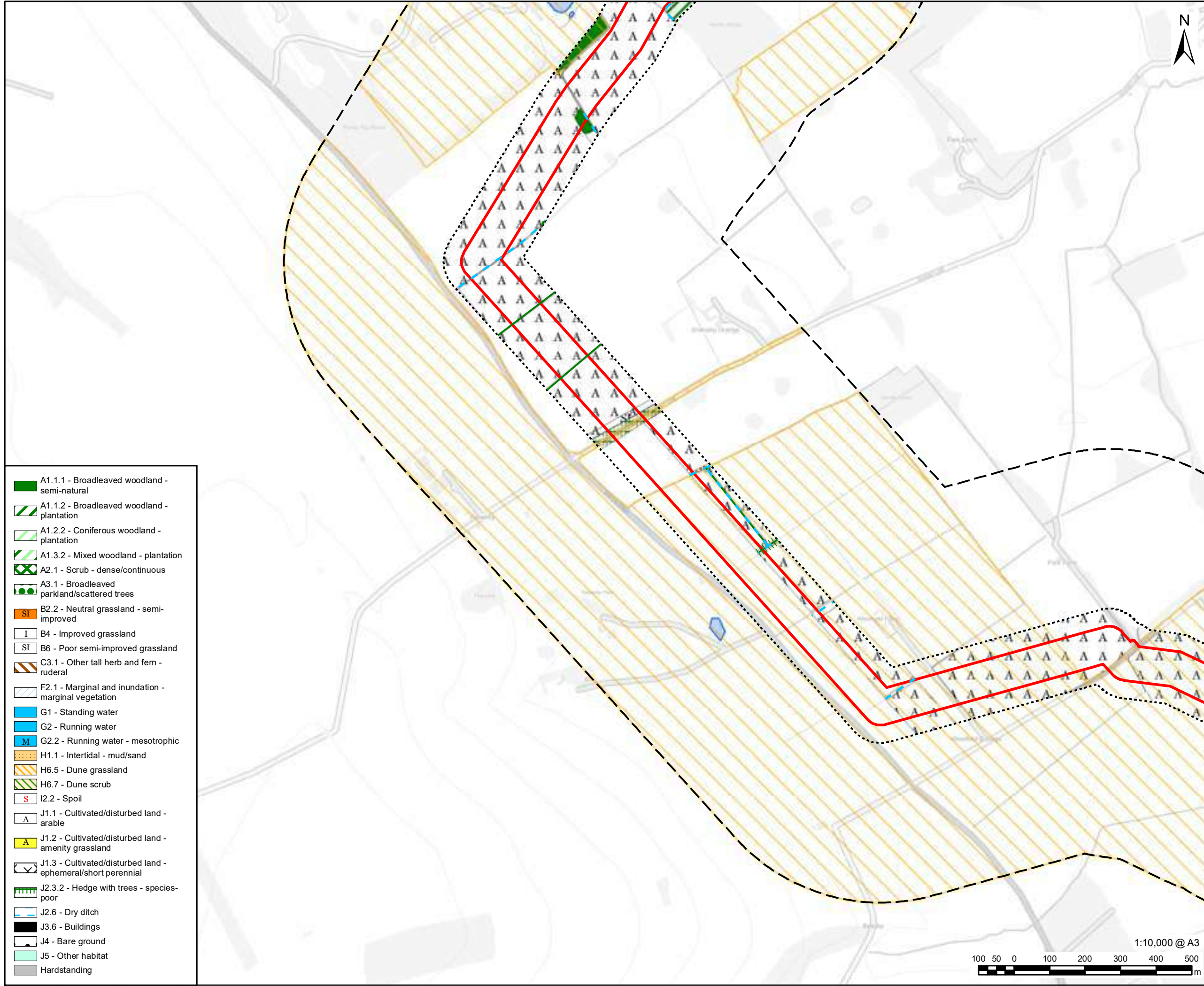


FIGURE TITLE
Figure 6-4 (8 of 19)
Phase 1 Habitats

ISSUE PURPOSE
 PEIR
PROJECT NUMBER / REFERENCE
 60668955 / VCCS_221111_PEIR_6-4



This drawing has been prepared for the use of AECOM's client. It may not be used, modified, reproduced or relied upon by third parties, except as agreed by AECOM or as required by law. AECOM accepts no responsibility, and denies any liability whatsoever, to any party that uses or relies on this drawing without AECOM's express written consent. Do not scale the document. All measurements must be obtained from the stated dimensions.



- LEGEND**
- Draft Order Limits
 - 50m Study Area
 - 500m Study Area
 - Waterbody
 - No Access for Survey
 - X A2.2 - Scrub - scattered
 - A3.1 - Broadleaved parkland/scattered trees
 - X A2.2 - Scrub - scattered
 - A3.1 - Broadleaved parkland/scattered trees
 - A3.3 - Mixed parkland/scattered trees
 - G2 - Running water
 - ~ J2.1.1 - Intact hedge - native species-rich
 - J2.1.2 - Intact hedge - species-poor
 - ~ J2.2.1 - Defunct hedge - native species-rich
 - - J2.2.2 - Defunct hedge - species-poor
 - ~ J2.3.1 - Hedge with trees - native species-rich
 - + J2.3.2 - Hedge with trees - species-poor
 - ||||| J2.4 - Fence
 - - J2.6 - Dry ditch
 - X X J2.7 - Boundary removed

- A1.1.1 - Broadleaved woodland - semi-natural
- A1.1.2 - Broadleaved woodland - plantation
- A1.2.2 - Coniferous woodland - plantation
- A1.3.2 - Mixed woodland - plantation
- A2.1 - Scrub - dense/continuous
- A3.1 - Broadleaved parkland/scattered trees
- B2.2 - Neutral grassland - semi-improved
- B4 - Improved grassland
- B6 - Poor semi-improved grassland
- C3.1 - Other tall herb and fern - ruderal
- F2.1 - Marginal and inundation - marginal vegetation
- G1 - Standing water
- G2 - Running water
- G2.2 - Running water - mesotrophic
- H1.1 - Intertidal - mud/sand
- H6.5 - Dune grassland
- H6.7 - Dune scrub
- I2.2 - Spoil
- J1.1 - Cultivated/disturbed land - arable
- J1.2 - Cultivated/disturbed land - amenity grassland
- J1.3 - Cultivated/disturbed land - ephemeral/short perennial
- J2.3.2 - Hedge with trees - species-poor
- J2.6 - Dry ditch
- J3.6 - Buildings
- J4 - Bare ground
- J5 - Other habitat
- Hardstanding

This drawing has been prepared for the use of AECOM's client. It may not be used, modified, reproduced or relied upon by third parties, except as agreed by AECOM or as required by law. AECOM accepts no responsibility, and denies any liability whatsoever, to any party that uses or relies on this drawing without AECOM's express written consent. Do not scale the document. All measurements must be obtained from the stated dimensions.

NOTES:
 Reproduced from Ordnance Survey digital map data © Crown copyright 2022. All rights reserved. Licence number 0100031673.
 Contains public sector information licensed under the Open Government Licence v3.0.

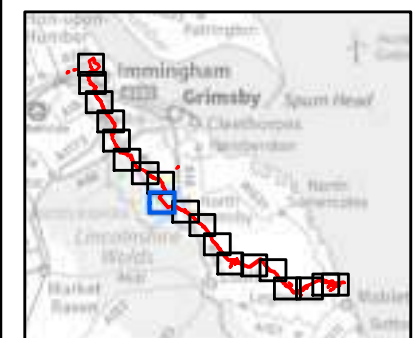
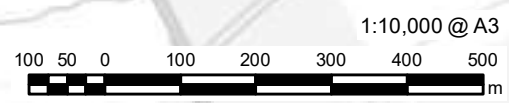
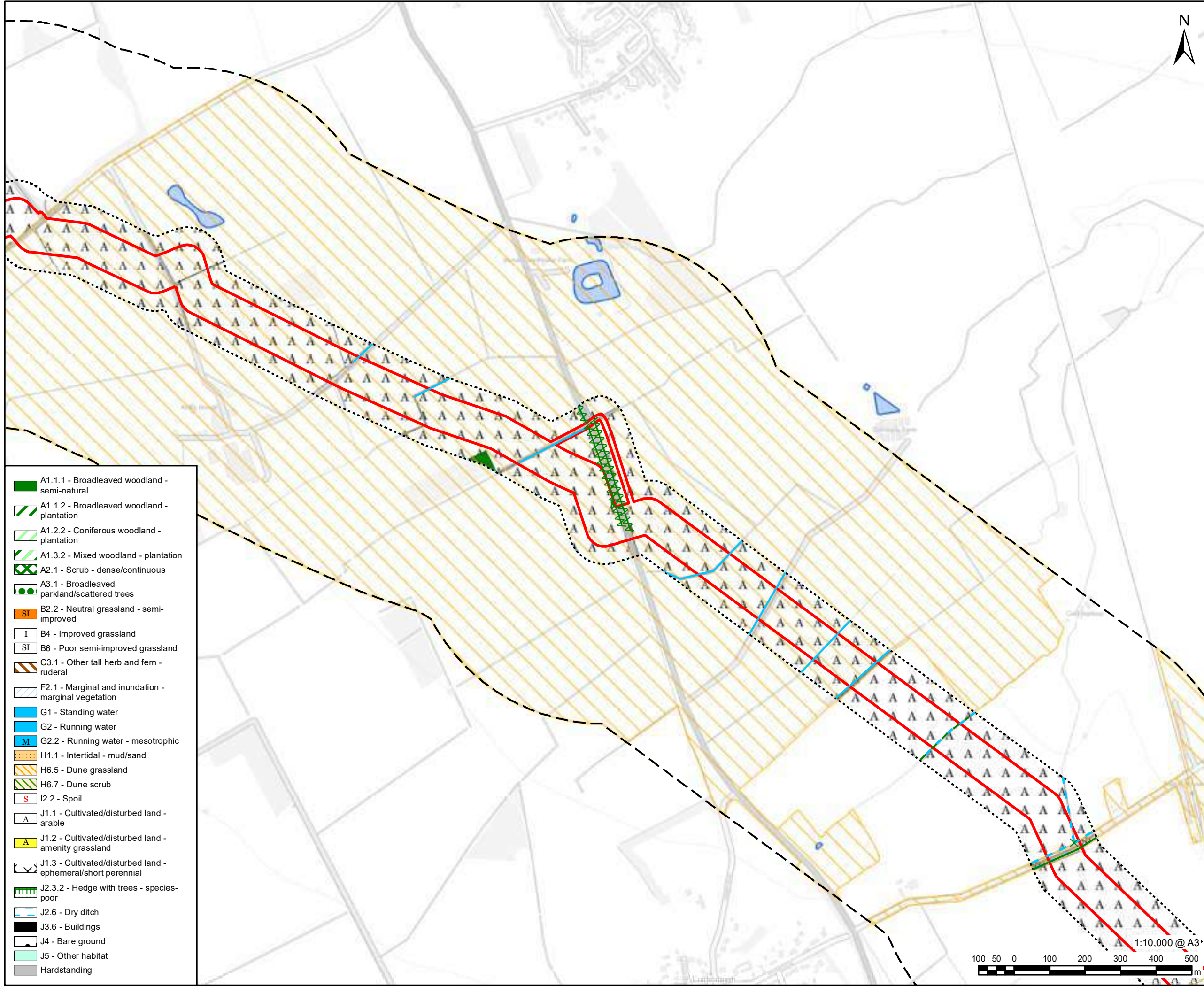


FIGURE TITLE
Figure 6-4 (9 of 19)
Phase 1 Habitats

ISSUE PURPOSE
 PEIR
PROJECT NUMBER / REFERENCE
 60668955 / VCCS_221111_PEIR_6-4





- LEGEND**
- Draft Order Limits
 - 50m Study Area
 - 500m Study Area
 - Waterbody
 - No Access for Survey
 - X A2.2 - Scrub - scattered
 - A3.1 - Broadleaved parkland/scattered trees
 - X A2.2 - Scrub - scattered
 - A3.1 - Broadleaved parkland/scattered trees
 - A3.3 - Mixed parkland/scattered trees
 - G2 - Running water
 - ~ J2.1.1 - Intact hedge - native species-rich
 - ~ J2.1.2 - Intact hedge - species-poor
 - ~ J2.2.1 - Defunct hedge - native species-rich
 - ~ J2.2.2 - Defunct hedge - species-poor
 - ~ J2.3.1 - Hedge with trees - native species-rich
 - ~ J2.3.2 - Hedge with trees - species-poor
 - ||||| J2.4 - Fence
 - - - J2.6 - Dry ditch
 - X X X J2.7 - Boundary removed

- A1.1.1 - Broadleaved woodland - semi-natural
- A1.1.2 - Broadleaved woodland - plantation
- A1.2.2 - Coniferous woodland - plantation
- A1.3.2 - Mixed woodland - plantation
- X A2.1 - Scrub - dense/continuous
- A3.1 - Broadleaved parkland/scattered trees
- B2.2 - Neutral grassland - semi-improved
- B4 - Improved grassland
- B6 - Poor semi-improved grassland
- C3.1 - Other tall herb and fern - ruderal
- F2.1 - Marginal and inundation - marginal vegetation
- G1 - Standing water
- G2 - Running water
- G2.2 - Running water - mesotrophic
- H1.1 - Intertidal - mud/sand
- H6.5 - Dune grassland
- H6.7 - Dune scrub
- I2.2 - Spoil
- J1.1 - Cultivated/disturbed land - arable
- J1.2 - Cultivated/disturbed land - amenity grassland
- J1.3 - Cultivated/disturbed land - ephemeral/short perennial
- ~ J2.3.2 - Hedge with trees - species-poor
- - - J2.6 - Dry ditch
- J3.6 - Buildings
- J4 - Bare ground
- J5 - Other habitat
- Hardstanding

NOTES:
 Reproduced from Ordnance Survey digital map data © Crown copyright 2022. All rights reserved. Licence number 0100031673.
 Contains public sector information licensed under the Open Government Licence v3.0.

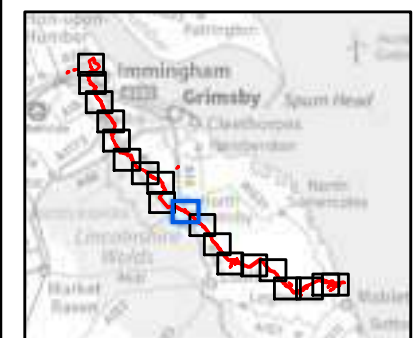
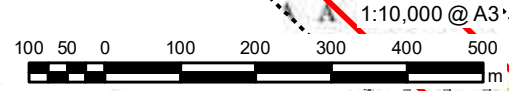
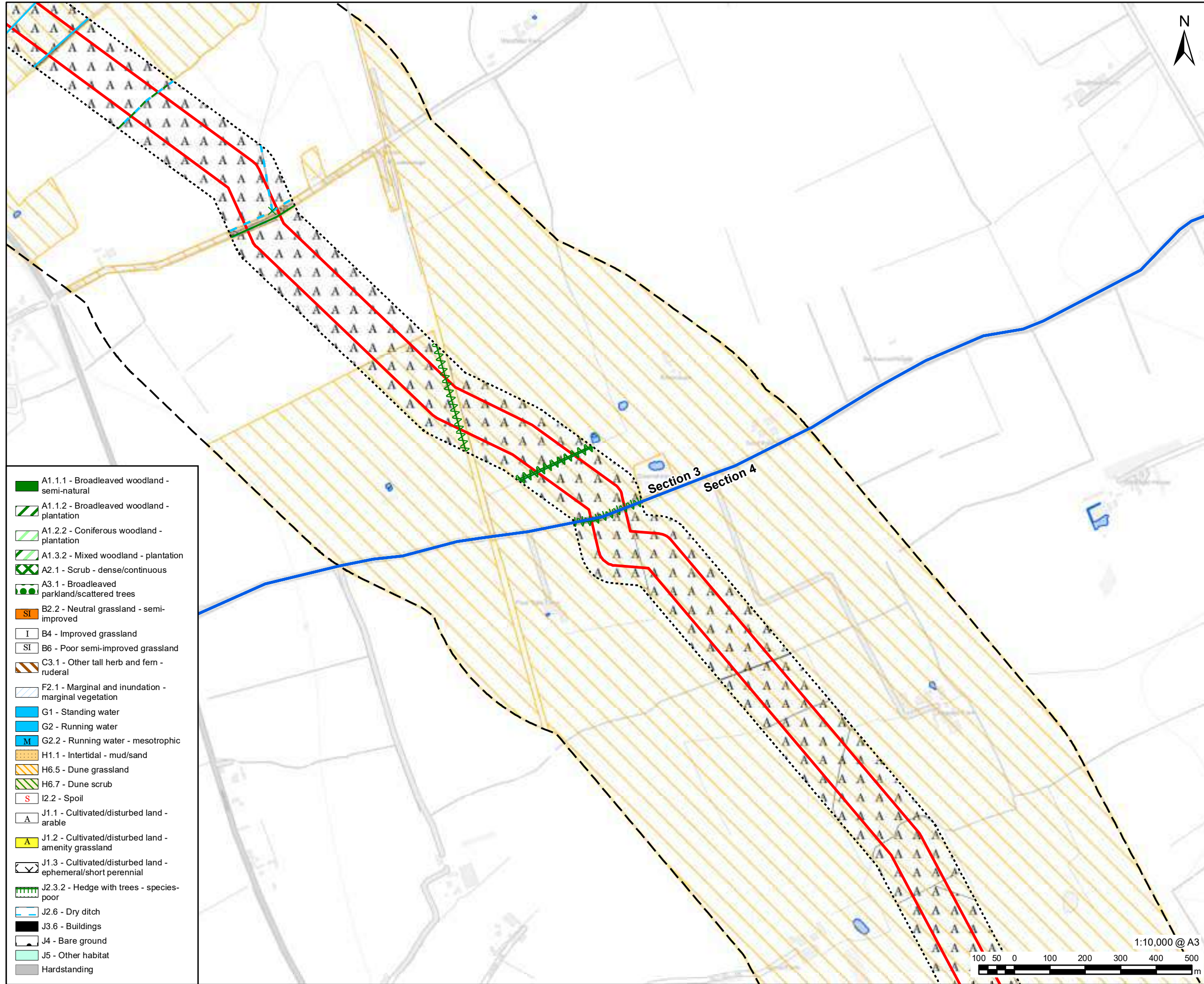


FIGURE TITLE
Figure 6-4 (10 of 19)
Phase 1 Habitats

ISSUE PURPOSE
 PEIR
PROJECT NUMBER / REFERENCE
 60668955 / VCCS_221111_PEIR_6-4



This drawing has been prepared for the use of AECOM's client. It may not be used, modified, reproduced or relied upon by third parties, except as agreed by AECOM or as required by law. AECOM accepts no responsibility, and denies any liability whatsoever, to any party that uses or relies on this drawing without AECOM's express written consent. Do not scale this document. All measurements must be obtained from the stated dimensions.



- A1.1.1 - Broadleaved woodland - semi-natural
- A1.1.2 - Broadleaved woodland - plantation
- A1.2.2 - Coniferous woodland - plantation
- A1.3.2 - Mixed woodland - plantation
- A2.1 - Scrub - dense/continuous
- A3.1 - Broadleaved parkland/scattered trees
- B2.2 - Neutral grassland - semi-improved
- B4 - Improved grassland
- B6 - Poor semi-improved grassland
- C3.1 - Other tall herb and fern - ruderal
- F2.1 - Marginal and inundation - marginal vegetation
- G1 - Standing water
- G2 - Running water
- G2.2 - Running water - mesotrophic
- H1.1 - Intertidal - mud/sand
- H6.5 - Dune grassland
- H6.7 - Dune scrub
- I2.2 - Spoil
- J1.1 - Cultivated/disturbed land - arable
- J1.2 - Cultivated/disturbed land - amenity grassland
- J1.3 - Cultivated/disturbed land - ephemeral/short perennial
- J2.3.2 - Hedge with trees - species-poor
- J2.6 - Dry ditch
- J3.6 - Buildings
- J4 - Bare ground
- J5 - Other habitat
- Hardstanding

PROJECT
Viking CCS Pipeline

LEGEND

- Draft Order Limits
- Route Section Break
- 50m Study Area
- 500m Study Area
- Waterbody
- No Access for Survey
- A2.2 - Scrub - scattered
- A3.1 - Broadleaved parkland/scattered trees
- A2.2 - Scrub - scattered
- A3.1 - Broadleaved parkland/scattered trees
- A3.3 - Mixed parkland/scattered trees
- G2 - Running water
- J2.1.1 - Intact hedge - native species-rich
- J2.1.2 - Intact hedge - species-poor
- J2.2.1 - Defunct hedge - native species-rich
- J2.2.2 - Defunct hedge - species-poor
- J2.3.1 - Hedge with trees - native species-rich
- J2.3.2 - Hedge with trees - species-poor
- J2.4 - Fence
- J2.6 - Dry ditch
- J2.7 - Boundary removed

NOTES:
 Reproduced from Ordnance Survey digital map data © Crown copyright 2022. All rights reserved. Licence number 0100031673.
 Contains public sector information licensed under the Open Government Licence v3.0.

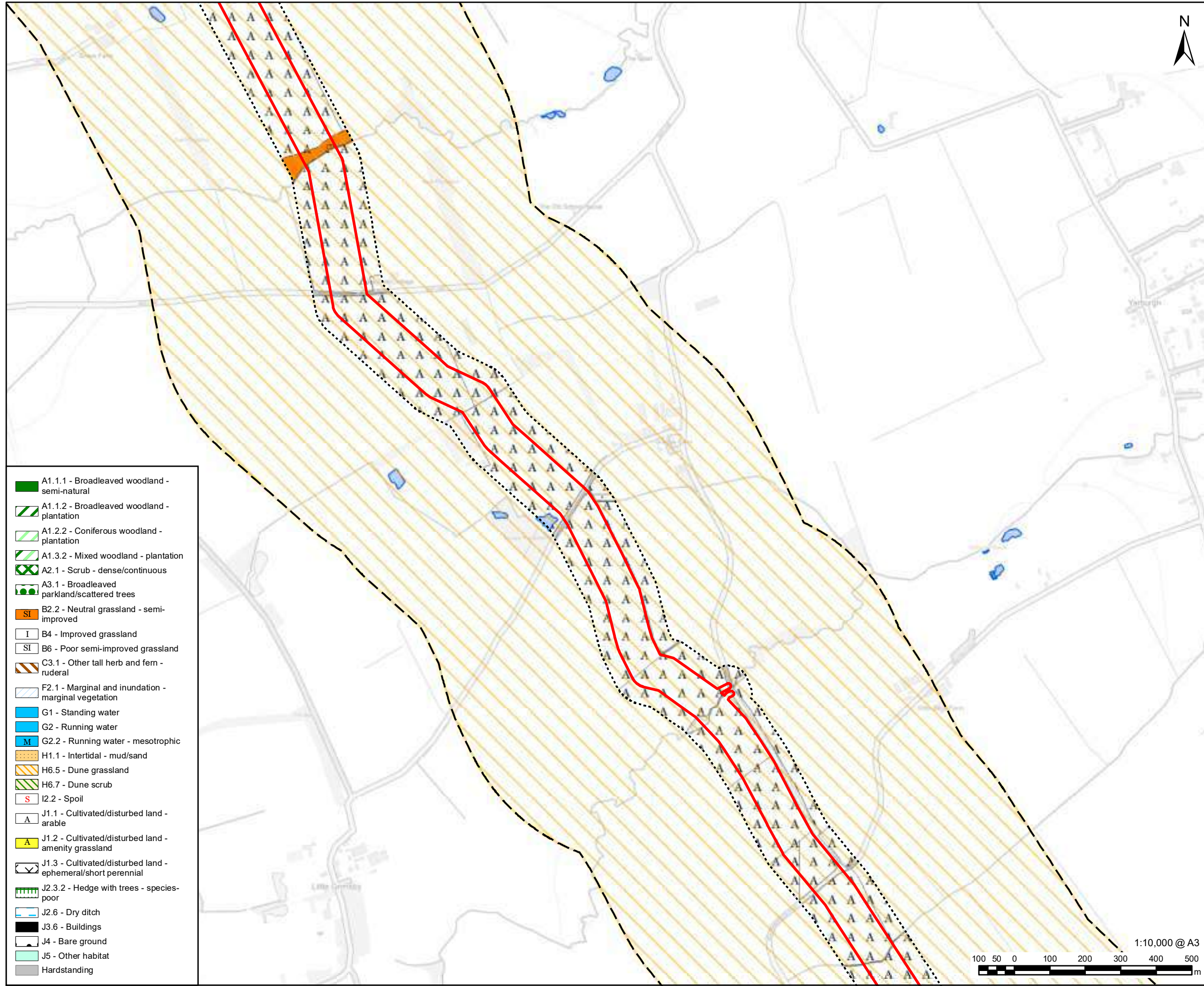
FIGURE TITLE
Figure 6-4 (11 of 19)
Phase 1 Habitats

ISSUE PURPOSE
 PEIR

PROJECT NUMBER / REFERENCE
 60668955 / VCCS_221111_PEIR_6-4

1:10,000 @ A3

This drawing has been prepared for the use of AECOM's client. It may not be used, modified, reproduced or relied upon by third parties, except as agreed by AECOM or as required by law. AECOM accepts no responsibility, and denies any liability whatsoever, to any party that uses or relies on this drawing without AECOM's express written consent. Do not scale this document. All measurements must be obtained from the stated dimensions.



	A1.1.1 - Broadleaved woodland - semi-natural
	A1.1.2 - Broadleaved woodland - plantation
	A1.2.2 - Coniferous woodland - plantation
	A1.3.2 - Mixed woodland - plantation
	A2.1 - Scrub - dense/continuous
	A3.1 - Broadleaved parkland/scattered trees
	B2.2 - Neutral grassland - semi-improved
	B4 - Improved grassland
	B6 - Poor semi-improved grassland
	C3.1 - Other tall herb and fern - ruderal
	F2.1 - Marginal and inundation - marginal vegetation
	G1 - Standing water
	G2 - Running water
	G2.2 - Running water - mesotrophic
	H1.1 - Intertidal - mud/sand
	H6.5 - Dune grassland
	H6.7 - Dune scrub
	I2.2 - Spoil
	J1.1 - Cultivated/disturbed land - arable
	J1.2 - Cultivated/disturbed land - amenity grassland
	J1.3 - Cultivated/disturbed land - ephemeral/short perennial
	J2.3.2 - Hedge with trees - species-poor
	J2.6 - Dry ditch
	J3.6 - Buildings
	J4 - Bare ground
	J5 - Other habitat
	Hardstanding

PROJECT
Viking CCS Pipeline

LEGEND

- Draft Order Limits
- 50m Study Area
- 500m Study Area
- Waterbody
- No Access for Survey
- A2.2 - Scrub - scattered
- A3.1 - Broadleaved parkland/scattered trees
- A2.2 - Scrub - scattered
- A3.1 - Broadleaved parkland/scattered trees
- A3.3 - Mixed parkland/scattered trees
- G2 - Running water
- J2.1.1 - Intact hedge - native species-rich
- J2.1.2 - Intact hedge - species-poor
- J2.2.1 - Defunct hedge - native species-rich
- J2.2.2 - Defunct hedge - species-poor
- J2.3.1 - Hedge with trees - native species-rich
- J2.3.2 - Hedge with trees - species-poor
- J2.4 - Fence
- J2.6 - Dry ditch
- J2.7 - Boundary removed

NOTES:
 Reproduced from Ordnance Survey digital map data © Crown copyright 2022. All rights reserved. Licence number 0100031673. Contains public sector information licensed under the Open Government Licence v3.0.

FIGURE TITLE
Figure 6-4 (12 of 19)
Phase 1 Habitats

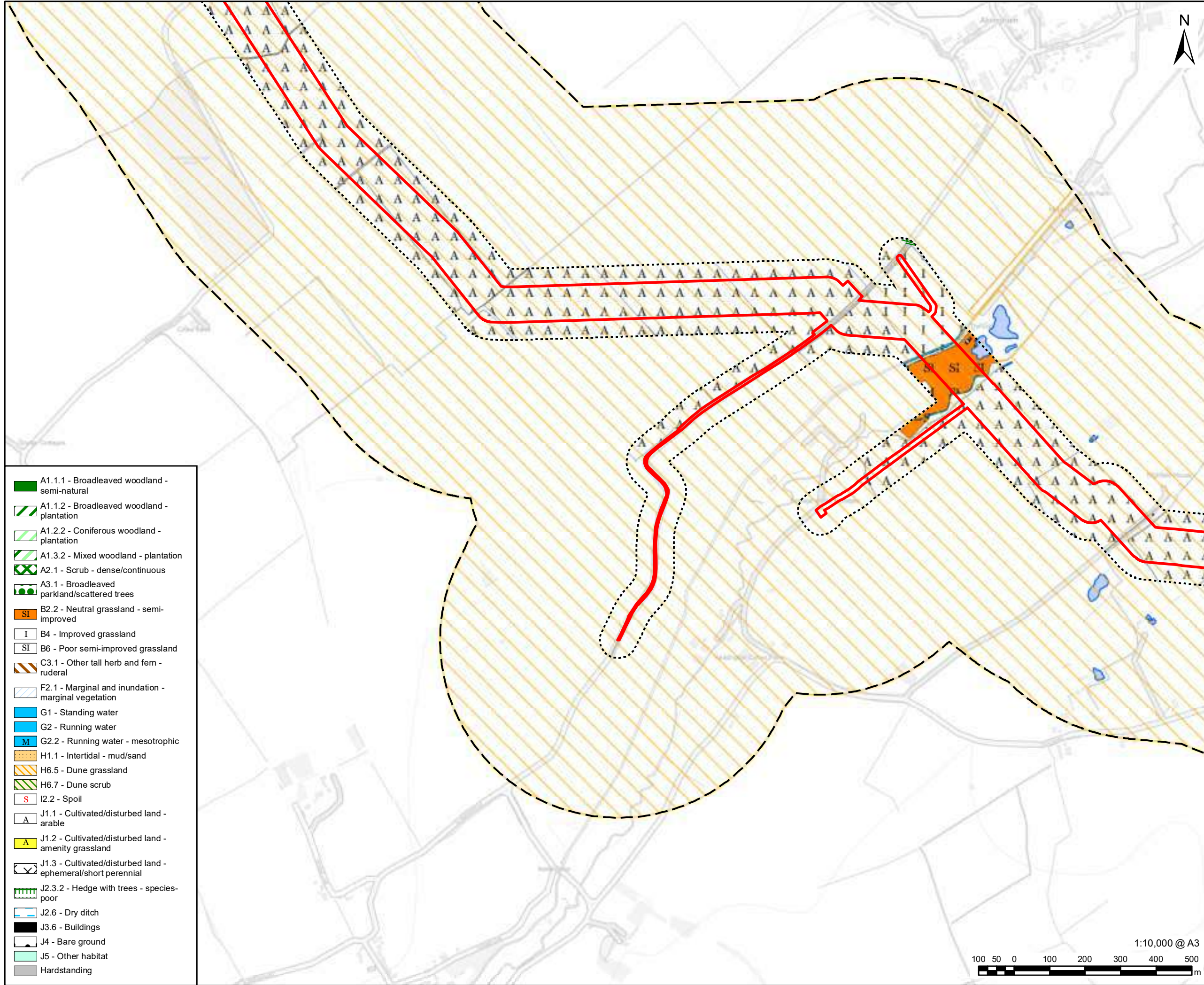
ISSUE PURPOSE
 PEIR

PROJECT NUMBER / REFERENCE
 60668955 / VCCS_221111_PEIR_6-4

1:10,000 @ A3

100 50 0 100 200 300 400 500 m

This drawing has been prepared for the use of AECOM's client. It may not be used, modified, reproduced or relied upon by third parties, except as agreed by AECOM or as required by law. AECOM accepts no responsibility, and denies any liability whatsoever, to any party that uses or relies on this drawing without AECOM's express written consent. Do not scale this document. All measurements must be obtained from the stated dimensions.



- A1.1.1 - Broadleaved woodland - semi-natural
- A1.1.2 - Broadleaved woodland - plantation
- A1.2.2 - Coniferous woodland - plantation
- A1.3.2 - Mixed woodland - plantation
- A2.1 - Scrub - dense/continuous
- A3.1 - Broadleaved parkland/scattered trees
- B2.2 - Neutral grassland - semi-improved
- B4 - Improved grassland
- B6 - Poor semi-improved grassland
- C3.1 - Other tall herb and fern - ruderal
- F2.1 - Marginal and inundation - marginal vegetation
- G1 - Standing water
- G2 - Running water
- G2.2 - Running water - mesotrophic
- H1.1 - Intertidal - mud/sand
- H6.5 - Dune grassland
- H6.7 - Dune scrub
- I2.2 - Spoil
- J1.1 - Cultivated/disturbed land - arable
- J1.2 - Cultivated/disturbed land - amenity grassland
- J1.3 - Cultivated/disturbed land - ephemeral/short perennial
- J2.3.2 - Hedge with trees - species-poor
- J2.6 - Dry ditch
- J3.6 - Buildings
- J4 - Bare ground
- J5 - Other habitat
- Hardstanding

- LEGEND**
- Draft Order Limits
 - 50m Study Area
 - 500m Study Area
 - Waterbody
 - No Access for Survey
 - A2.2 - Scrub - scattered
 - A3.1 - Broadleaved parkland/scattered trees
 - A2.2 - Scrub - scattered
 - A3.1 - Broadleaved parkland/scattered trees
 - A3.3 - Mixed parkland/scattered trees
 - G2 - Running water
 - J2.1.1 - Intact hedge - native species-rich
 - J2.1.2 - Intact hedge - species-poor
 - J2.2.1 - Defunct hedge - native species-rich
 - J2.2.2 - Defunct hedge - species-poor
 - J2.3.1 - Hedge with trees - native species-rich
 - J2.3.2 - Hedge with trees - species-poor
 - J2.4 - Fence
 - J2.6 - Dry ditch
 - J2.7 - Boundary removed

NOTES:
 Reproduced from Ordnance Survey digital map data © Crown copyright 2022. All rights reserved. Licence number 0100031673.
 Contains public sector information licensed under the Open Government Licence v3.0.

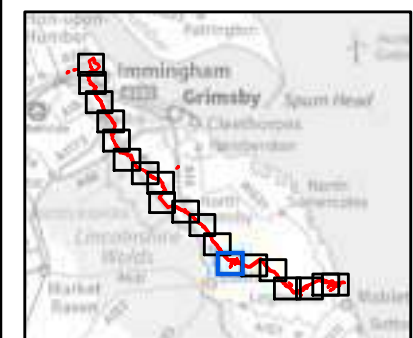
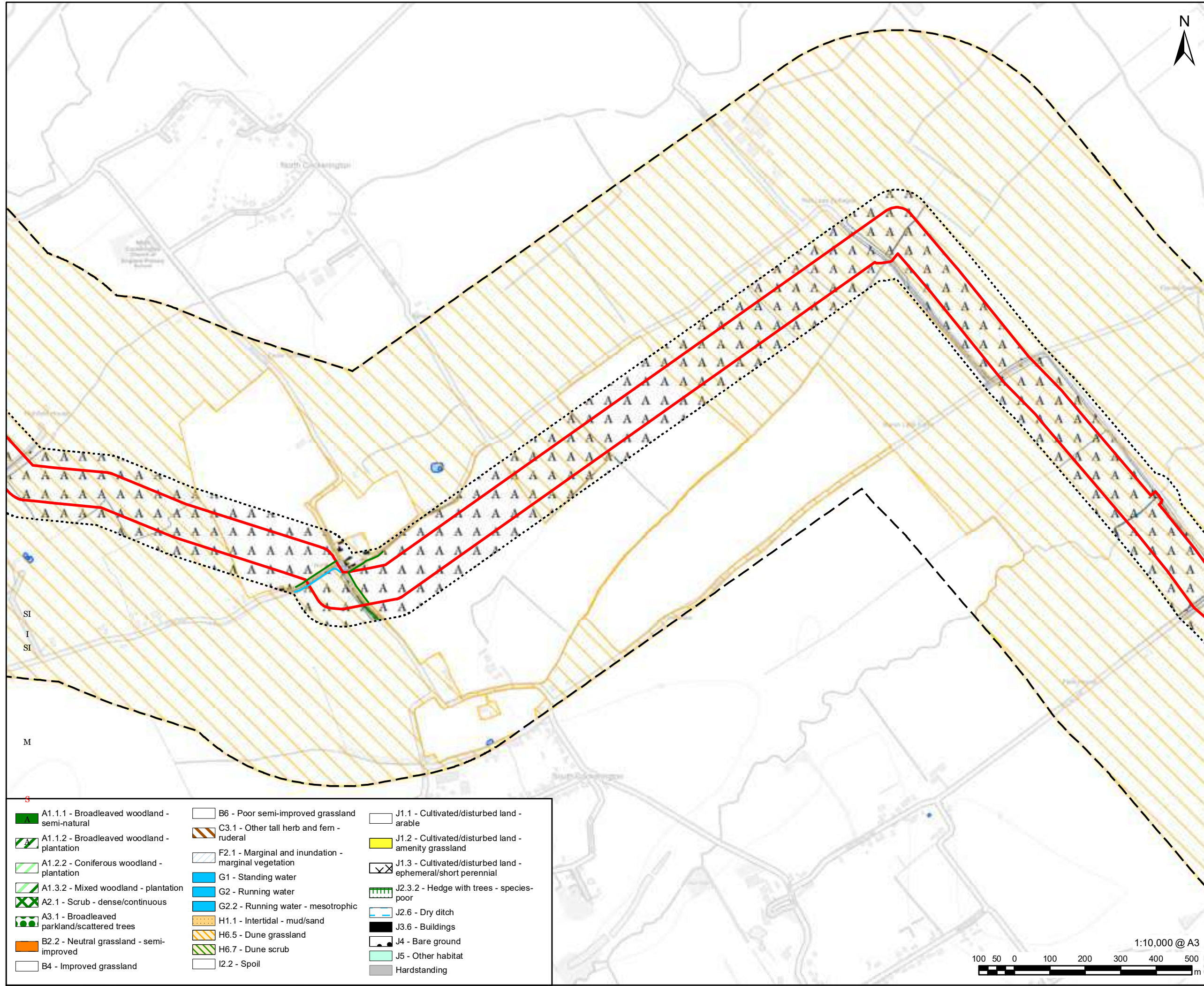


FIGURE TITLE
Figure 6-4 (13 of 19)
Phase 1 Habitats



This drawing has been prepared for the use of AECOM's client. It may not be used, modified, reproduced or relied upon by third parties, except as agreed by AECOM or as required by law. AECOM accepts no responsibility, and denies any liability whatsoever, to any party that uses or relies on this drawing without AECOM's express written consent. Do not scale this document. All measurements must be obtained from the stated dimensions.



LEGEND

- Draft Order Limits
- 50m Study Area
- 500m Study Area
- Waterbody
- No Access for Survey
- X A2.2 - Scrub - scattered
- A3.1 - Broadleaved parkland/scattered trees
- X A2.2 - Scrub - scattered
- A3.1 - Broadleaved parkland/scattered trees
- A3.3 - Mixed parkland/scattered trees
- G2 - Running water
- ~ J2.1.1 - Intact hedge - native species-rich
- ~ J2.1.2 - Intact hedge - species-poor
- ~ J2.2.1 - Defunct hedge - native species-rich
- ~ J2.2.2 - Defunct hedge - species-poor
- ~ J2.3.1 - Hedge with trees - native species-rich
- ~ J2.3.2 - Hedge with trees - species-poor
- ||||| J2.4 - Fence
- - - J2.6 - Dry ditch
- X X X J2.7 - Boundary removed

NOTES:
 Reproduced from Ordnance Survey digital map data © Crown copyright 2022. All rights reserved. Licence number 0100031673.
 Contains public sector information licensed under the Open Government Licence v3.0.

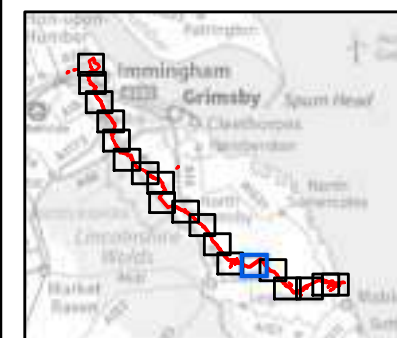
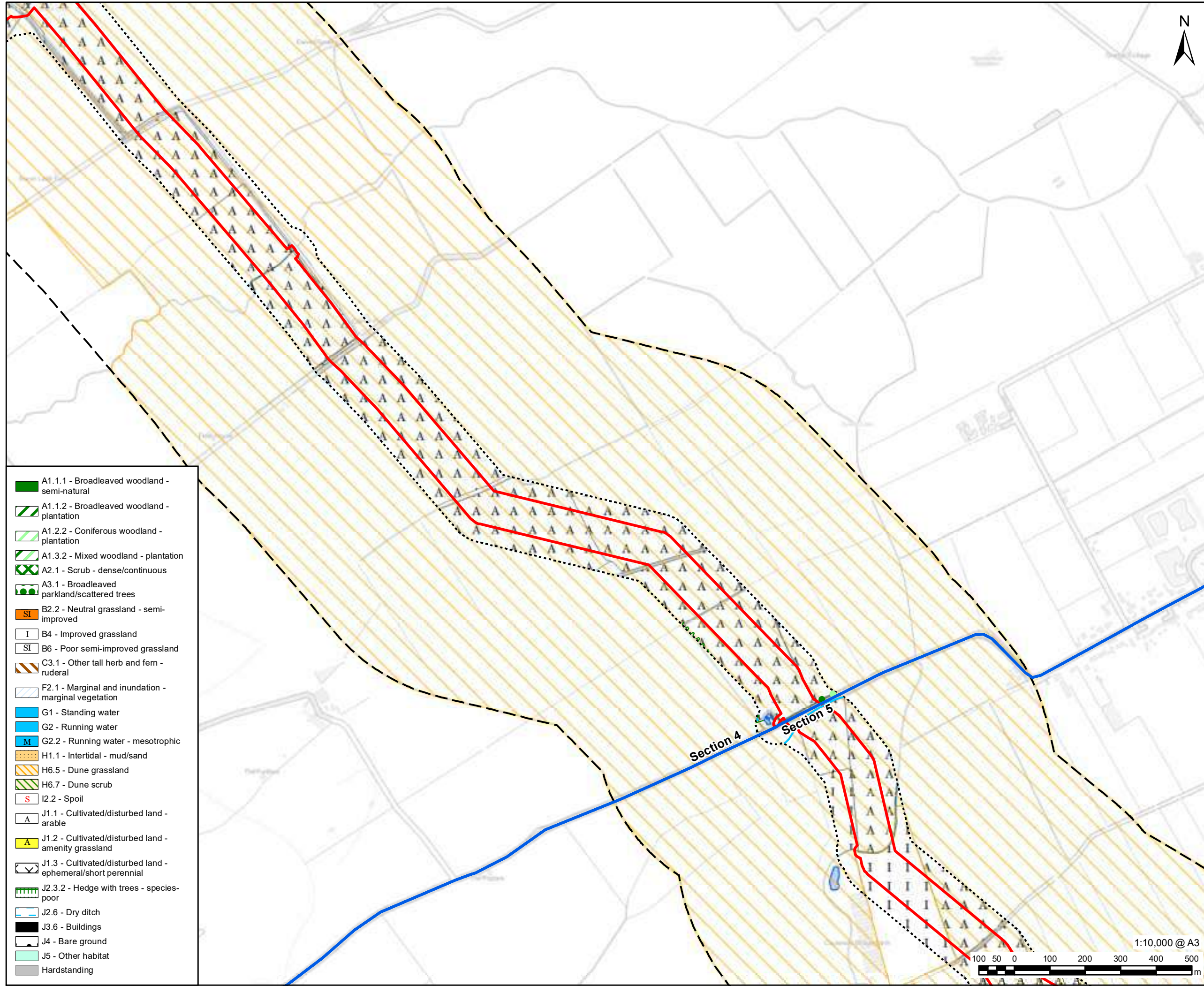


FIGURE TITLE
Figure 6-4 (14 of 19)
Phase 1 Habitats

 A1.1.1 - Broadleaved woodland - semi-natural	 B6 - Poor semi-improved grassland	 J1.1 - Cultivated/disturbed land - arable
 A1.1.2 - Broadleaved woodland - plantation	 C3.1 - Other tall herb and fern - ruderal	 J1.2 - Cultivated/disturbed land - amenity grassland
 A1.2.2 - Coniferous woodland - plantation	 F2.1 - Marginal and inundation - marginal vegetation	 J1.3 - Cultivated/disturbed land - ephemeral/short perennial
 A1.3.2 - Mixed woodland - plantation	 G1 - Standing water	 J2.3.2 - Hedge with trees - species-poor
 A2.1 - Scrub - dense/continuous	 G2 - Running water	 J2.6 - Dry ditch
 A3.1 - Broadleaved parkland/scattered trees	 G2.2 - Running water - mesotrophic	 J3.6 - Buildings
 B2.2 - Neutral grassland - semi-improved	 H1.1 - Intertidal - mud/sand	 J4 - Bare ground
 B4 - Improved grassland	 H6.5 - Dune grassland	 J5 - Other habitat
	 H6.7 - Dune scrub	 Hardstanding
	 I2.2 - Spoil	





LEGEND

	Draft Order Limits
	Route Section Break
	50m Study Area
	500m Study Area
	Waterbody
	No Access for Survey
	A2.2 - Scrub - scattered
	A3.1 - Broadleaved parkland/scattered trees
	A2.2 - Scrub - scattered
	A3.1 - Broadleaved parkland/scattered trees
	A3.3 - Mixed parkland/scattered trees
	G2 - Running water
	J2.1.1 - Intact hedge - native species-rich
	J2.1.2 - Intact hedge - species-poor
	J2.2.1 - Defunct hedge - native species-rich
	J2.2.2 - Defunct hedge - species-poor
	J2.3.1 - Hedge with trees - native species-rich
	J2.3.2 - Hedge with trees - species-poor
	J2.4 - Fence
	J2.6 - Dry ditch
	J2.7 - Boundary removed

	A1.1.1 - Broadleaved woodland - semi-natural
	A1.1.2 - Broadleaved woodland - plantation
	A1.2.2 - Coniferous woodland - plantation
	A1.3.2 - Mixed woodland - plantation
	A2.1 - Scrub - dense/continuous
	A3.1 - Broadleaved parkland/scattered trees
	B2.2 - Neutral grassland - semi-improved
	B4 - Improved grassland
	B6 - Poor semi-improved grassland
	C3.1 - Other tall herb and fern - ruderal
	F2.1 - Marginal and inundation - marginal vegetation
	G1 - Standing water
	G2 - Running water
	G2.2 - Running water - mesotrophic
	H1.1 - Intertidal - mud/sand
	H6.5 - Dune grassland
	H6.7 - Dune scrub
	I2.2 - Spoil
	J1.1 - Cultivated/disturbed land - arable
	J1.2 - Cultivated/disturbed land - amenity grassland
	J1.3 - Cultivated/disturbed land - ephemeral/short perennial
	J2.3.2 - Hedge with trees - species-poor
	J2.6 - Dry ditch
	J3.6 - Buildings
	J4 - Bare ground
	J5 - Other habitat
	Hardstanding

This drawing has been prepared for the use of AECOM's client. It may not be used, modified, reproduced or relied upon by third parties, except as agreed by AECOM or as required by law. AECOM accepts no responsibility, and denies any liability whatsoever, to any party that uses or relies on this drawing without AECOM's express written consent. Do not scale this document. All measurements must be obtained from the stated dimensions.

NOTES:
 Reproduced from Ordnance Survey digital map data © Crown copyright 2022. All rights reserved. Licence number 0100031673.
 Contains public sector information licensed under the Open Government Licence v3.0.

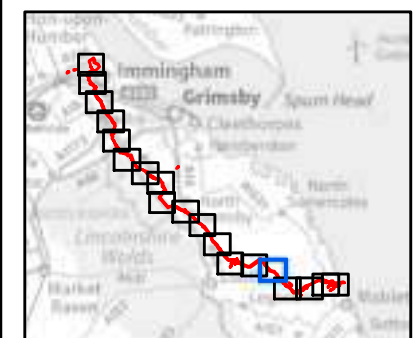
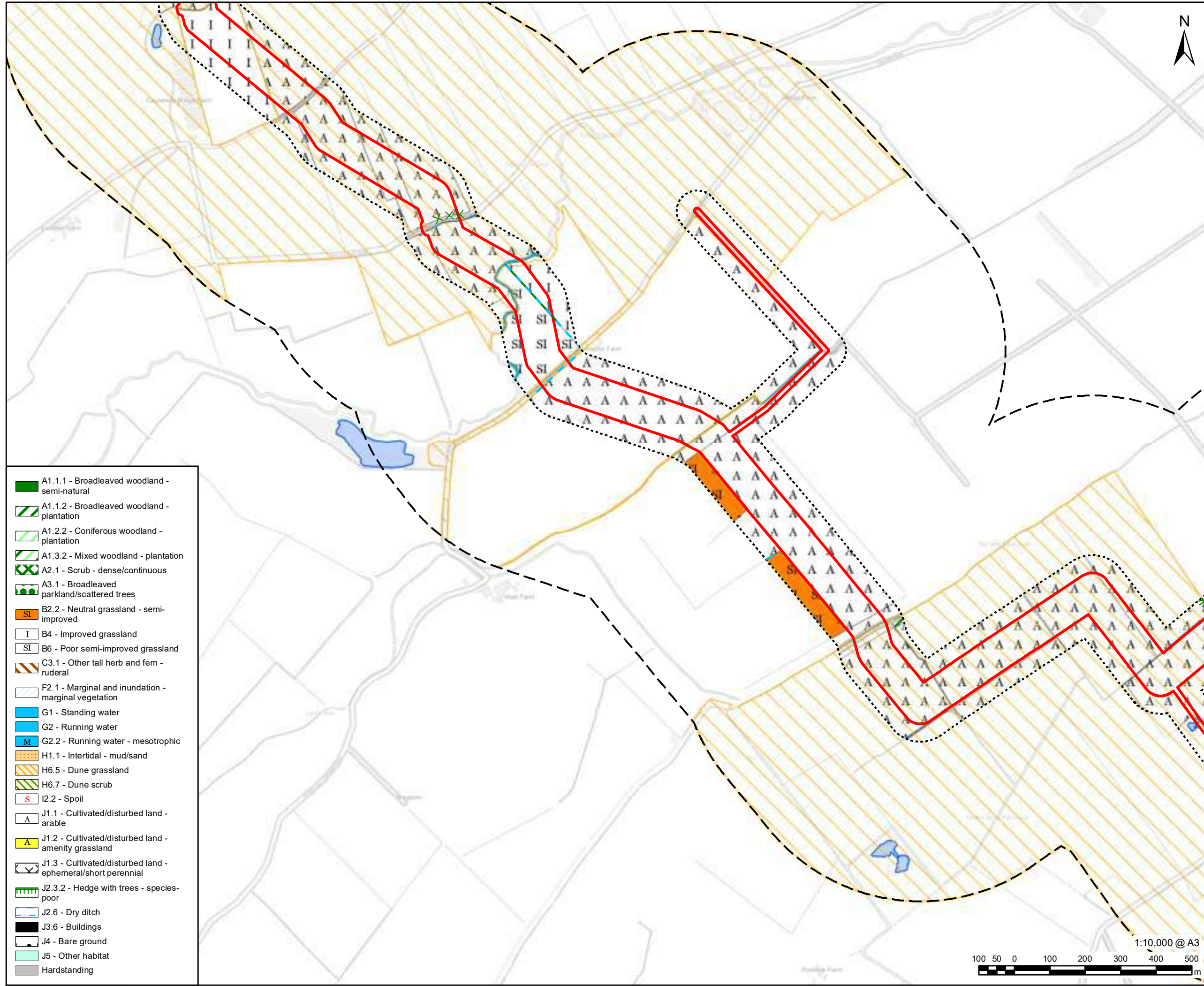


FIGURE TITLE
Figure 6-4 (15 of 19)
Phase 1 Habitats

ISSUE PURPOSE
 PEIR
PROJECT NUMBER / REFERENCE
 60668955 / VCCS_221111_PEIR_6-4



	A1.1.1 - Broadleaved woodland - semi-natural
	A1.1.2 - Broadleaved woodland - plantation
	A1.2.2 - Coniferous woodland - plantation
	A1.3.2 - Mixed woodland - plantation
	A2.1 - Scrub - dense/continuous
	A3.1 - Broadleaved parkland/scattered trees
	B2.2 - Neutral grassland - semi-improved
	B4 - Improved grassland
	B6 - Poor semi-improved grassland
	C3.1 - Other tall herb and fern - ruderal
	F2.1 - Marginal and inundation - marginal vegetation
	G1 - Standing water
	G2 - Running water
	G2.2 - Running water - mesotrophic
	H1.1 - Intertidal - mud/sand
	H6.5 - Dune grassland
	H6.7 - Dune scrub
	I2.2 - Spoil
	J1.1 - Cultivated/disturbed land - arable
	J1.2 - Cultivated/disturbed land - amenity grassland
	J1.3 - Cultivated/disturbed land - ephemeral/short perennial
	J2.3.2 - Hedge with trees - species-poor
	J2.6 - Dry ditch
	J3.6 - Buildings
	J4 - Bare ground
	J5 - Other habitat
	Hardstanding

This drawing has been prepared for the use of AECOM's client. It may not be used, modified, reproduced or relied upon by third parties, except as agreed by AECOM or as required by law. AECOM accepts no responsibility, and denies any liability whatsoever, to any party that uses or relies on this drawing without AECOM's express written consent. Do not scale this document. All measurements must be obtained from the stated dimensions.

LEGEND

	Draft Order Limits
	50m Study Area
	500m Study Area
	Waterbody
	No Access for Survey
	A2.2 - Scrub - scattered
	A3.1 - Broadleaved parkland/scattered trees
	A2.2 - Scrub - scattered
	A3.1 - Broadleaved parkland/scattered trees
	A3.3 - Mixed parkland/scattered trees
	G2 - Running water
	J2.1.1 - Intact hedge - native species-rich
	J2.1.2 - Intact hedge - species-poor
	J2.2.1 - Defunct hedge - native species-rich
	J2.2.2 - Defunct hedge - species-poor
	J2.3.1 - Hedge with trees - native species-rich
	J2.3.2 - Hedge with trees - species-poor
	J2.4 - Fence
	J2.6 - Dry ditch
	J2.7 - Boundary removed

NOTES:
 Reproduced from Ordnance Survey digital map data © Crown copyright 2022. All rights reserved. Licence number 0100031673.
 Contains public sector information licensed under the Open Government Licence v3.0.

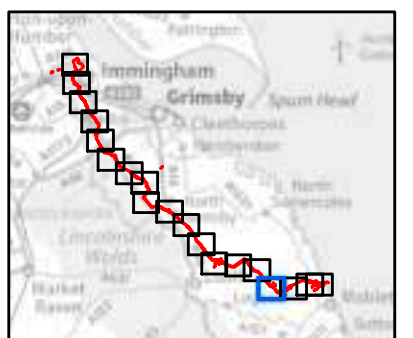
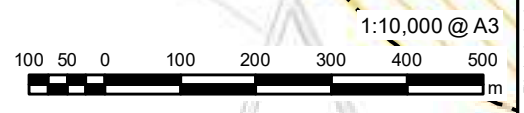
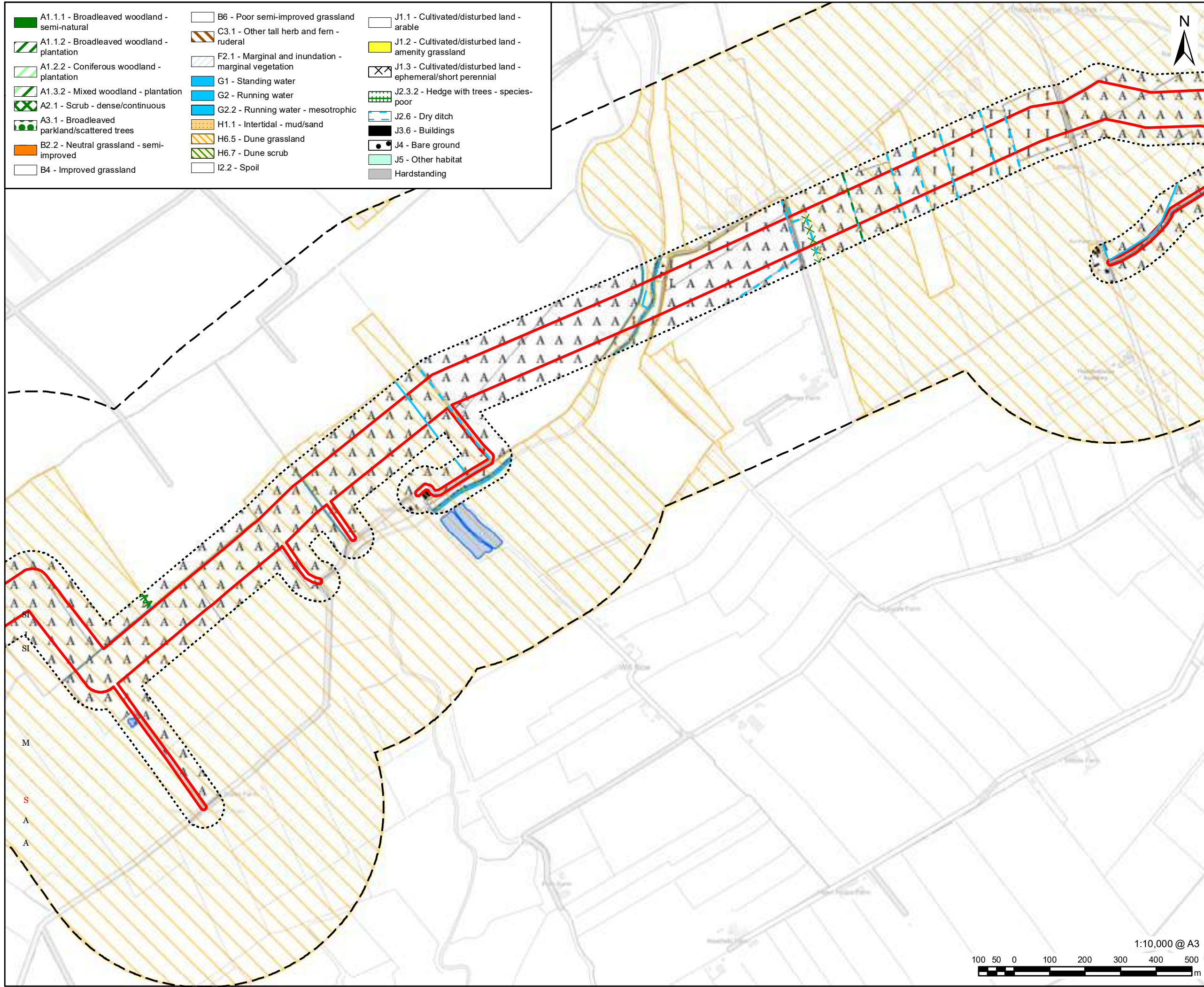


FIGURE TITLE
 Figure 6-4 (16 of 19)
 Phase 1 Habitats





A1.1.1 - Broadleaved woodland - semi-natural	B6 - Poor semi-improved grassland	J1.1 - Cultivated/disturbed land - arable
A1.1.2 - Broadleaved woodland - plantation	C3.1 - Other tall herb and fern - ruderal	J1.2 - Cultivated/disturbed land - amenity grassland
A1.2.2 - Coniferous woodland - plantation	F2.1 - Marginal and inundation - marginal vegetation	J1.3 - Cultivated/disturbed land - ephemeral/short perennial
A1.3.2 - Mixed woodland - plantation	G1 - Standing water	J2.3.2 - Hedge with trees - species-poor
A2.1 - Scrub - dense/continuous	G2 - Running water	J2.6 - Dry ditch
A3.1 - Broadleaved parkland/scattered trees	G2.2 - Running water - mesotrophic	J3.6 - Buildings
B2.2 - Neutral grassland - semi-improved	H1.1 - Intertidal - mud/sand	J4 - Bare ground
B4 - Improved grassland	H6.5 - Dune grassland	J5 - Other habitat
	H6.7 - Dune scrub	Hardstanding
	I2.2 - Spoil	

LEGEND

Draft Order Limits
50m Study Area
500m Study Area
Waterbody
No Access for Survey
A2.2 - Scrub - scattered
A3.1 - Broadleaved parkland/scattered trees
A2.2 - Scrub - scattered
A3.1 - Broadleaved parkland/scattered trees
A3.3 - Mixed parkland/scattered trees
G2 - Running water
J2.1.1 - Intact hedge - native species-rich
J2.1.2 - Intact hedge - species-poor
J2.2.1 - Defunct hedge - native species-rich
J2.2.2 - Defunct hedge - species-poor
J2.3.1 - Hedge with trees - native species-rich
J2.3.2 - Hedge with trees - species-poor
J2.4 - Fence
J2.6 - Dry ditch
J2.7 - Boundary removed

NOTES:
Reproduced from Ordnance Survey digital map data © Crown copyright 2022. All rights reserved. Licence number 0100031673.
Contains public sector information licensed under the Open Government Licence v3.0.

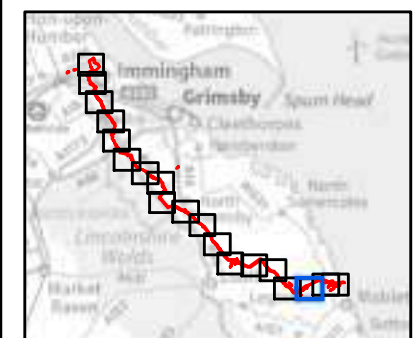
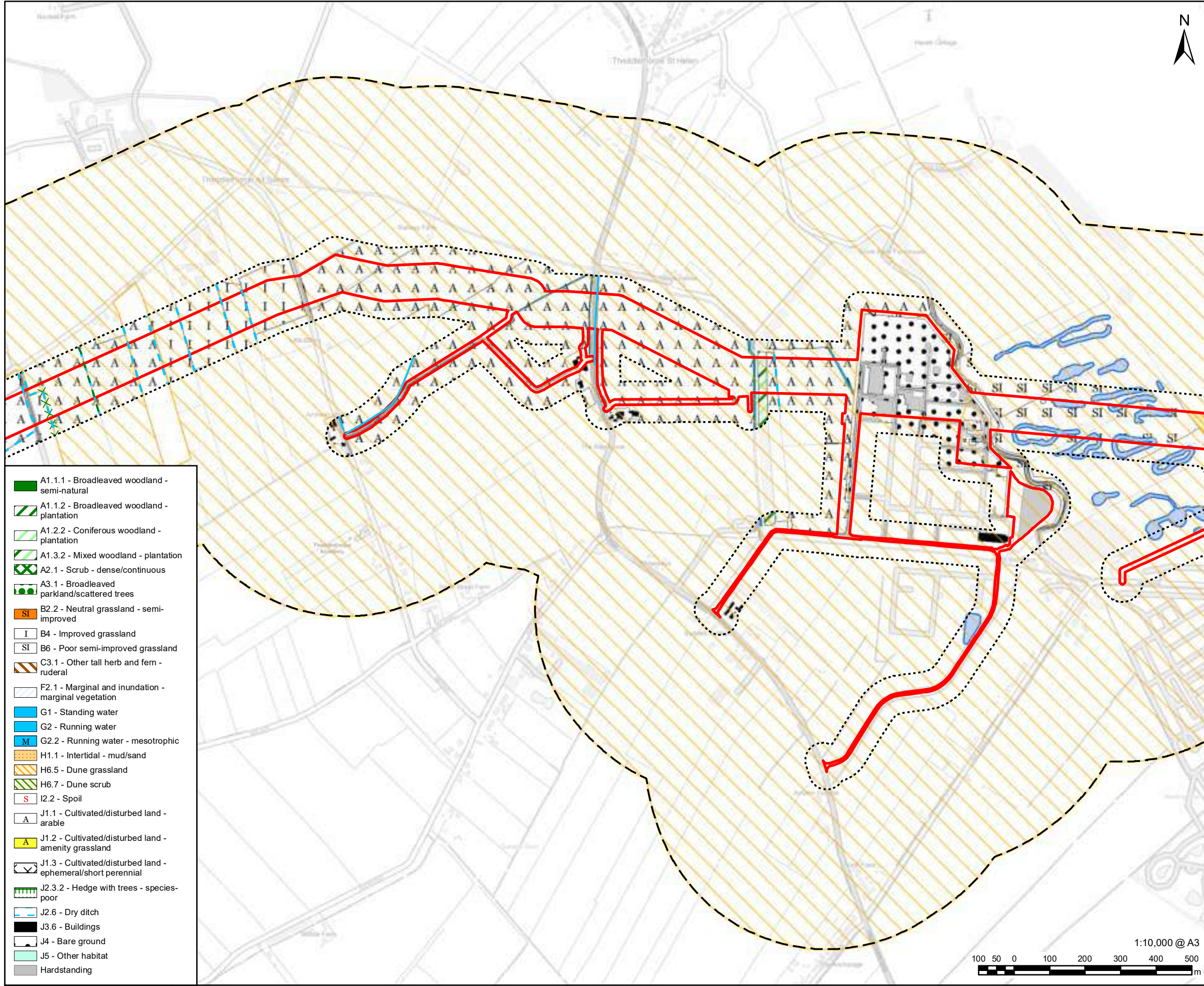


FIGURE TITLE
**Figure 6-4 (17 of 19)
Phase 1 Habitats**



This drawing has been prepared for the use of AECOM's client. It may not be used, modified, reproduced or relied upon by third parties, except as agreed by AECOM or as required by law. AECOM accepts no responsibility, and denies any liability whatsoever, to any party that uses or relies on this drawing without AECOM's express written consent. Do not scale this document. All measurements must be obtained from the stated dimensions.



- A1.1.1 - Broadleaved woodland - semi-natural
- A1.1.2 - Broadleaved woodland - plantation
- A1.2.2 - Coniferous woodland - plantation
- A1.3.2 - Mixed woodland - plantation
- A2.1 - Scrub - dense/continuous
- A3.1 - Broadleaved parkland/scattered trees
- B2.2 - Neutral grassland - semi-improved
- B4 - Improved grassland
- B6 - Poor semi-improved grassland
- C3.1 - Other tall herb and fern - ruderal
- F2.1 - Marginal and inundation - marginal vegetation
- G1 - Standing water
- G2 - Running water
- G2.2 - Running water - mesotrophic
- H1.1 - Intertidal - mud/sand
- H6.5 - Dune grassland
- H6.7 - Dune scrub
- I2.2 - Spoil
- J1.1 - Cultivated/disturbed land - arable
- J1.2 - Cultivated/disturbed land - amenity grassland
- J1.3 - Cultivated/disturbed land - ephemeral/short perennial
- J2.3.2 - Hedge with trees - species-poor
- J2.6 - Dry ditch
- J3.6 - Buildings
- J4 - Bare ground
- J5 - Other habitat
- Hardstanding



- LEGEND**
- Draft Order Limits
 - 50m Study Area
 - 500m Study Area
 - Waterbody
 - No Access for Survey
 - A2.2 - Scrub - scattered
 - A3.1 - Broadleaved parkland/scattered trees
 - A2.2 - Scrub - scattered
 - A3.1 - Broadleaved parkland/scattered trees
 - A3.3 - Mixed parkland/scattered trees
 - G2 - Running water
 - J2.1.1 - Intact hedge - native species-rich
 - J2.1.2 - Intact hedge - species-poor
 - J2.2.1 - Defunct hedge - native species-rich
 - J2.2.2 - Defunct hedge - species-poor
 - J2.3.1 - Hedge with trees - native species-rich
 - J2.3.2 - Hedge with trees - species-poor
 - J2.4 - Fence
 - J2.6 - Dry ditch
 - J2.7 - Boundary removed

NOTES:
 Reproduced from Ordnance Survey digital map data © Crown copyright 2022. All rights reserved. Licence number 0100031673.
 Contains public sector information licensed under the Open Government Licence v3.0.

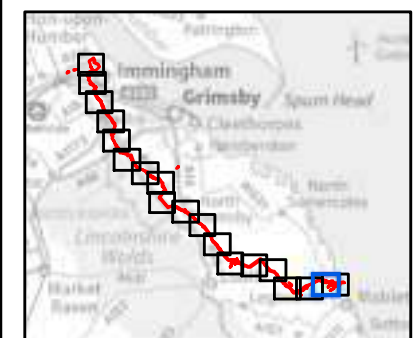
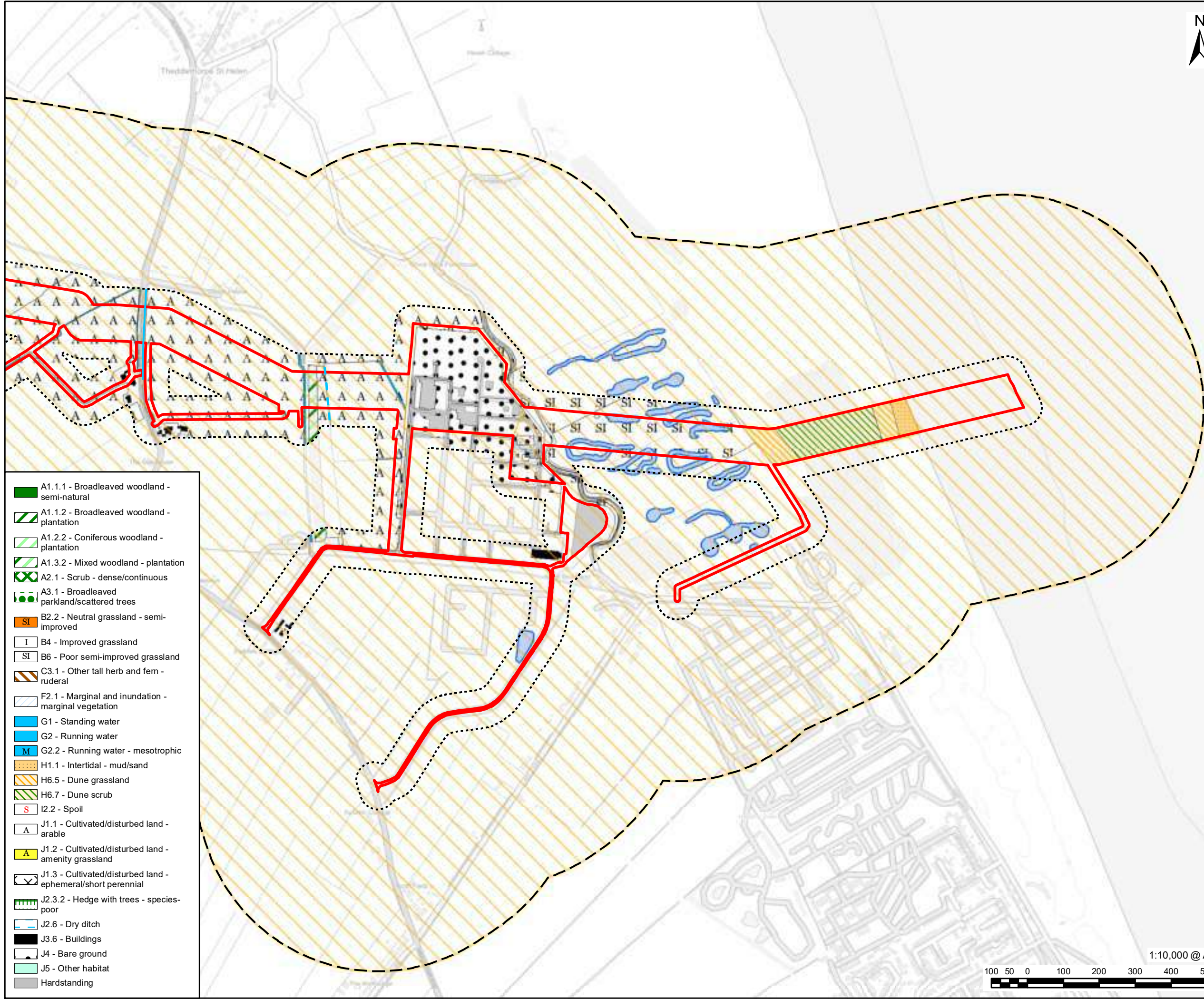


FIGURE TITLE
Figure 6-4 (18 of 19)
Phase 1 Habitats

ISSUE PURPOSE
 PEIR
PROJECT NUMBER / REFERENCE
 60668955 / VCCS_221111_PEIR_6-4



This drawing has been prepared for the use of AECOM's client. It may not be used, modified, reproduced or relied upon by third parties, except as agreed by AECOM or as required by law. AECOM accepts no responsibility, and denies any liability whatsoever, to any party that uses or relies on this drawing without AECOM's express written consent. Do not scale this document. All measurements must be obtained from the stated dimensions.



- LEGEND**
- Draft Order Limits
 - 50m Study Area
 - 500m Study Area
 - Waterbody
 - No Access for Survey
 - X A2.2 - Scrub - scattered
 - A3.1 - Broadleaved parkland/scattered trees
 - X A2.2 - Scrub - scattered
 - A3.1 - Broadleaved parkland/scattered trees
 - A3.3 - Mixed parkland/scattered trees
 - G2 - Running water
 - ~ J2.1.1 - Intact hedge - native species-rich
 - ~ J2.1.2 - Intact hedge - species-poor
 - ~ J2.2.1 - Defunct hedge - native species-rich
 - ~ J2.2.2 - Defunct hedge - species-poor
 - ~ J2.3.1 - Hedge with trees - native species-rich
 - ~ J2.3.2 - Hedge with trees - species-poor
 - ||||| J2.4 - Fence
 - - - J2.6 - Dry ditch
 - X X X J2.7 - Boundary removed

- A1.1.1 - Broadleaved woodland - semi-natural
- A1.1.2 - Broadleaved woodland - plantation
- A1.2.2 - Coniferous woodland - plantation
- A1.3.2 - Mixed woodland - plantation
- X A2.1 - Scrub - dense/continuous
- A3.1 - Broadleaved parkland/scattered trees
- B2.2 - Neutral grassland - semi-improved
- B4 - Improved grassland
- B6 - Poor semi-improved grassland
- C3.1 - Other tall herb and fern - ruderal
- F2.1 - Marginal and inundation - marginal vegetation
- G1 - Standing water
- G2 - Running water
- G2.2 - Running water - mesotrophic
- H1.1 - Intertidal - mud/sand
- H6.5 - Dune grassland
- H6.7 - Dune scrub
- I2.2 - Spoil
- J1.1 - Cultivated/disturbed land - arable
- J1.2 - Cultivated/disturbed land - amenity grassland
- J1.3 - Cultivated/disturbed land - ephemeral/short perennial
- ~ J2.3.2 - Hedge with trees - species-poor
- - - J2.6 - Dry ditch
- J3.6 - Buildings
- J4 - Bare ground
- J5 - Other habitat
- Hardstanding

NOTES:
 Reproduced from Ordnance Survey digital map data © Crown copyright 2022. All rights reserved. Licence number 0100031673.
 Contains public sector information licensed under the Open Government Licence v3.0.

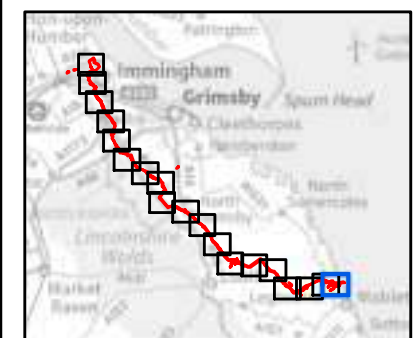
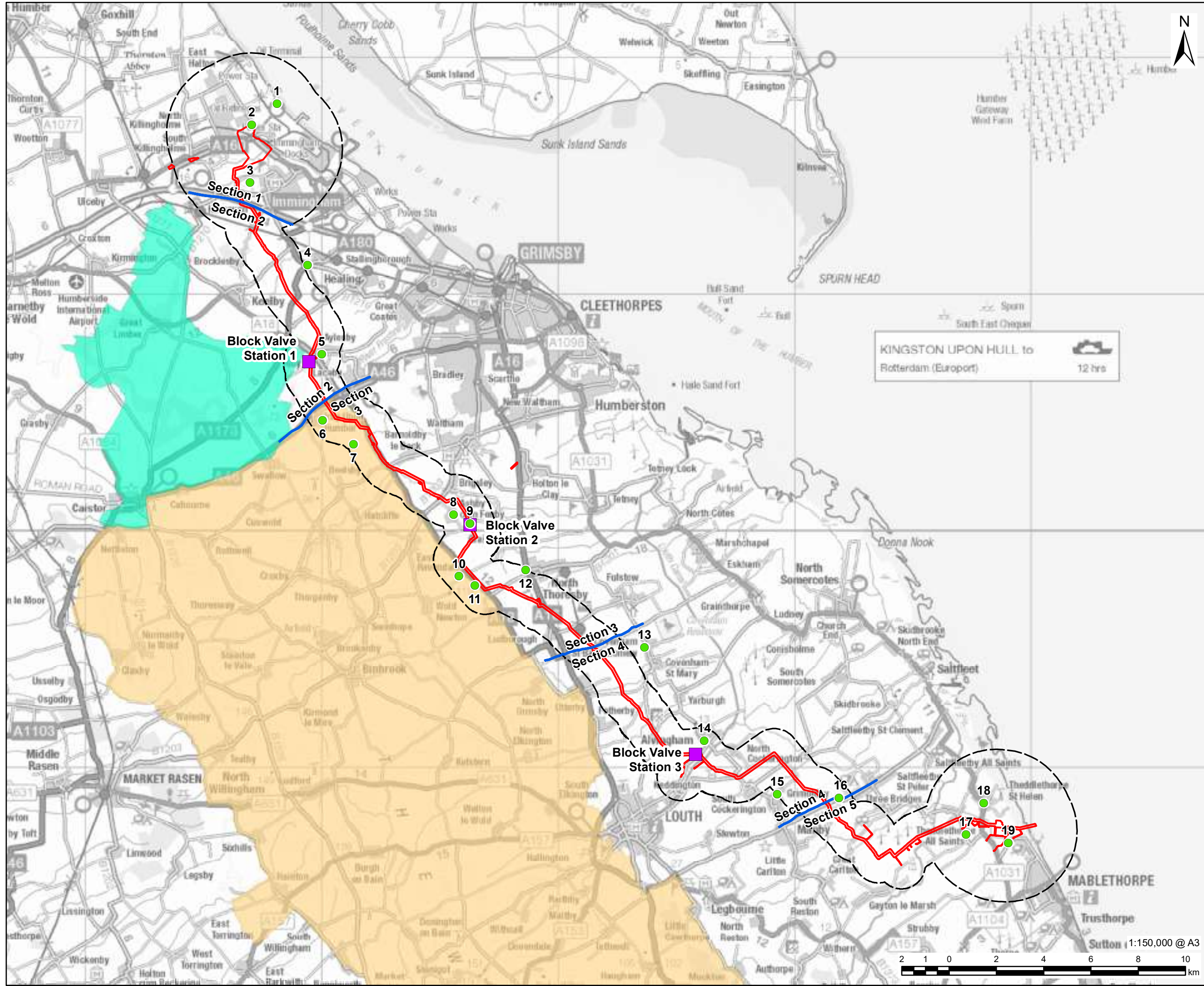


FIGURE TITLE
Figure 6-4 (19 of 19)
Phase 1 Habitats

ISSUE PURPOSE
 PEIR
PROJECT NUMBER / REFERENCE
 60668955 / VCCS_221111_PEIR_6-4



This drawing has been prepared for the use of AECOM's client. It may not be used, modified, reproduced or relied upon by third parties, except as agreed by AECOM or as required by law. AECOM accepts no responsibility, and denies any liability whatsoever, to any party that uses or relies on this drawing without AECOM's express written consent. Do not scale this document. All measurements must be obtained from the stated dimensions.



VikingCCS

AECOM

PROJECT
Viking CCS Pipeline

LEGEND

- Draft Order Limits
- Study Area
- Route Section Break
- Viewpoint Location
- Block Valve Station Location
- Area of Great Landscape Value
- Lincolnshire Wolds Area of Outstanding Natural Beauty

This drawing has been prepared for the use of AECOM's client. It may not be used, modified, reproduced or relied upon by third parties, except as agreed by AECOM or as required by law. AECOM accepts no responsibility, and denies any liability whatsoever, to any party that uses or relies on this drawing without AECOM's express written consent. Do not scale this document. All measurements must be obtained from the stated dimensions.

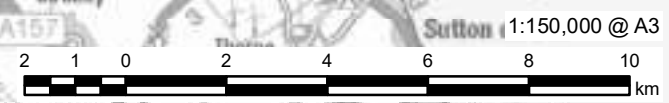
NOTES:

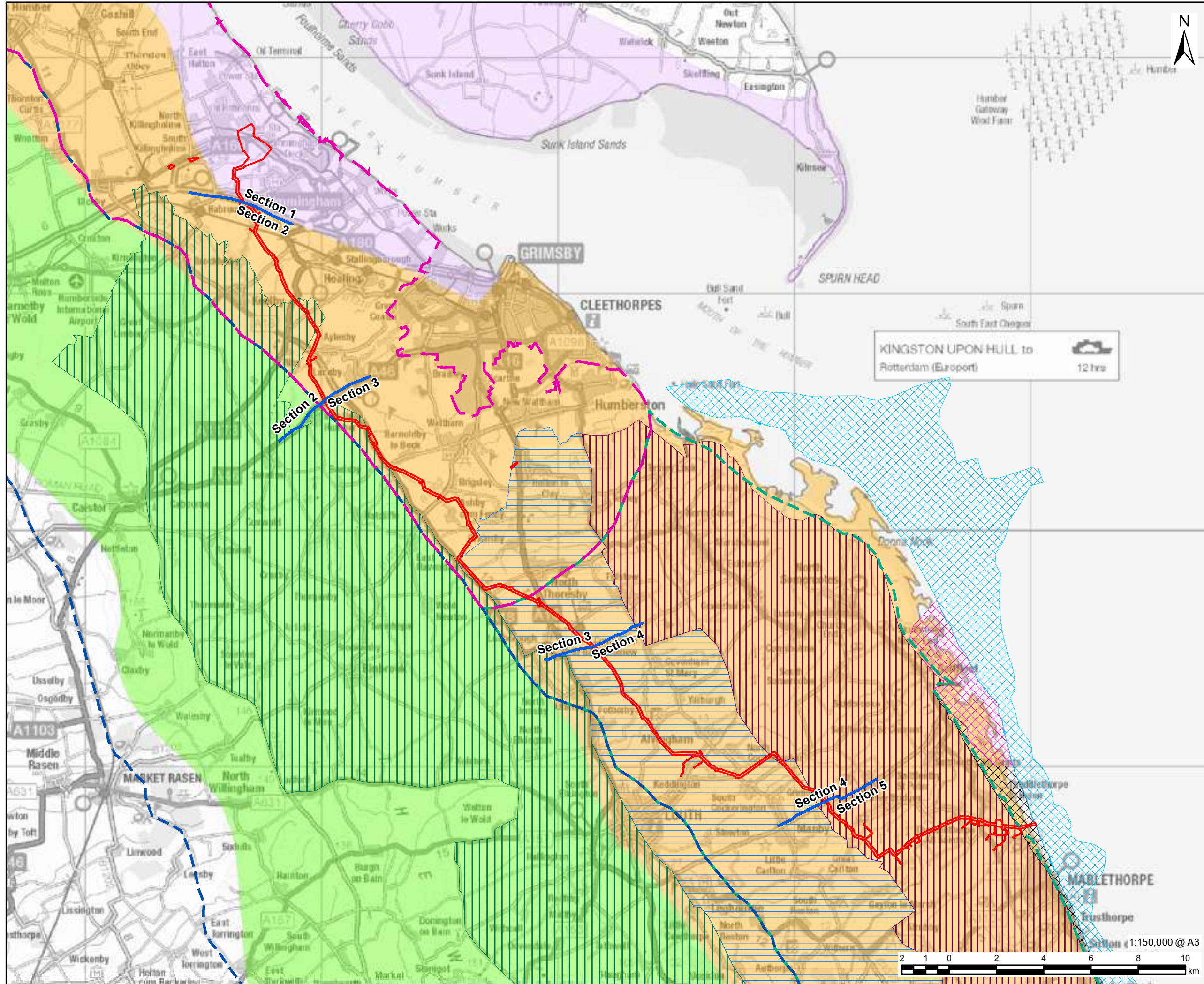
Reproduced from Ordnance Survey digital map data © Crown copyright [2022]. All rights reserved. Licence number 0100031673.
 © West Lindsey District Council. 2022.
 © Natural England copyright. Contains Ordnance Survey data © Crown copyright and database right 2022.

FIGURE TITLE
**Figure 7-1
Landscape Designations and
Representative Viewpoints**

ISSUE PURPOSE
PEIR

PROJECT NUMBER / REFERENCE
60668955 / VCCS_221114_PEIR_7-1





AECOM

PROJECT
Viking CCS Pipeline

- LEGEND**
- Draft Order Limits
 - Route Section Break
 - National Character Area:
 - NCA 41: Humber Estuary
 - NCA 42: Lincolnshire Coast and Marshes
 - NCA 43: Lincolnshire Wolds
 - East Midlands Region Landscape Character Area:
 - 1A: Coastal Saltmarshes and Mudflats
 - 1B: Coastal Dunes, Beach and Intertidal Sand Flats
 - 1C: Shallow Coastal Waters
 - 2A: Settled Fens and Marshes
 - 2C: Fen and Marsh Margin Farmlands
 - 7A: Chalk Wolds
 - Historic Landscape Character Area:
 - The Northern Marshes
 - The Wolds
 - The Grazing Marshes

KINGSTON UPON HULL to Rotterdam (Europort) 12 hrs

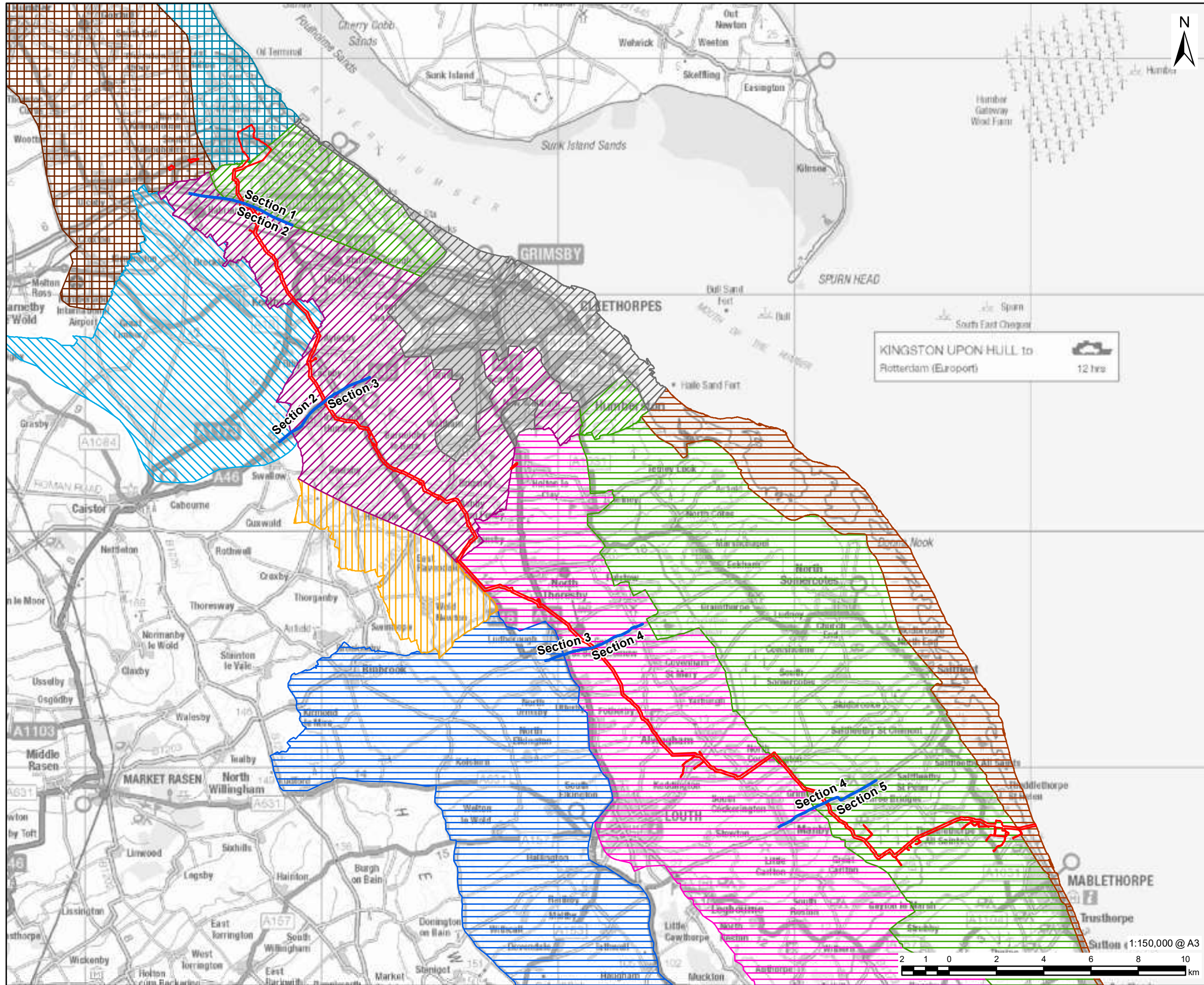
NOTES:
Reproduced from Ordnance Survey digital map data © Crown copyright [2022]. All rights reserved. Licence number 0100031673.
© Natural England copyright. Contains Ordnance Survey data © Crown copyright and database right 2022. © Lincolnshire County Council, 2022.

FIGURE TITLE
Figure 7-2 National and Regional Landscape Character Areas

ISSUE PURPOSE
PEIR
PROJECT NUMBER / REFERENCE
60668955 / VCCS_221031_PEIR_7-2



This drawing has been prepared for the use of AECOM's client. It may not be used, modified, reproduced or relied upon by third parties, except as agreed by AECOM or as required by law. AECOM accepts no responsibility, and denies any liability whatsoever, to any party that uses or relies on this drawing without AECOM's express written consent. Do not scale this document. All measurements must be obtained from the stated dimensions.



LEGEND

- Draft Order Limits
- Route Section Break
- North East Lincolnshire Landscape Character Area:
 - Humber Estuary
 - Lincolnshire Wolds
 - Lincolnshire Coast and Marshes
 - Undefined
- West Lindsey District Council Landscape Character Area:
 - 14: Wolds' Estates
- East Lindsey District Council Landscape Character Area:
 - G1: Binbrook to Tetford Wolds Farmland
 - I1: Holten le Clay to Great Steeping Middle Marsh
 - J1: Tetney Lock to Skegness Coastal Outmarsh
 - K1: Donna Nook to Gibraltar Point Naturalistic Coast
- North Lincolnshire Landscape Character Area:
 - LCA Humber Estuary
 - LCA Lincolnshire Drift

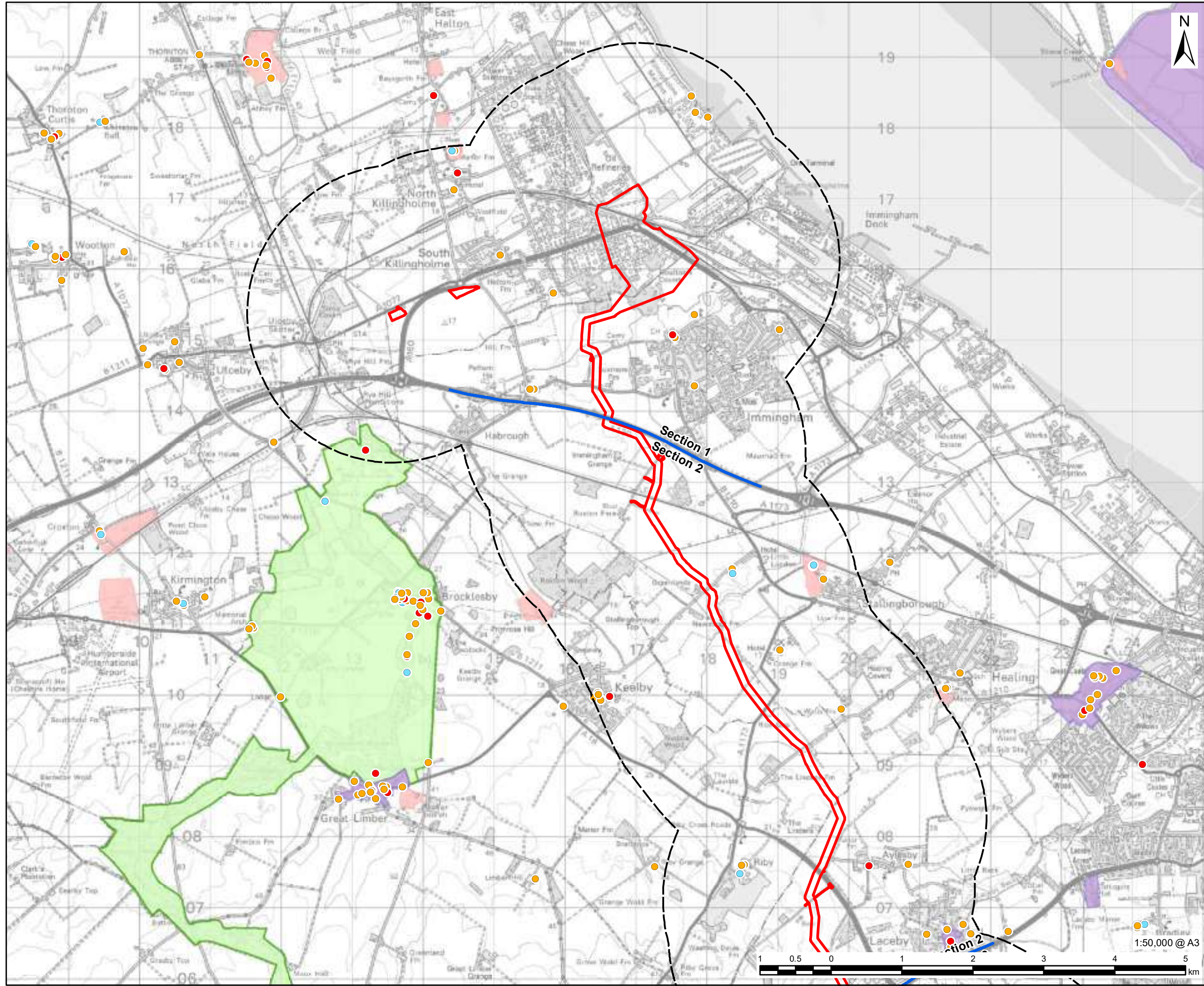
KINGSTON UPON HULL to Rotterdam (Europort) 12 hrs

NOTES:
 Reproduced from Ordnance Survey digital map data © Crown copyright [2022]. All rights reserved. Licence number 0100031673.
 © North East Lincolnshire Council, 2015. © West Lindsey District Council, 1999. © East Lindsey District Council, 2009. © North Lincolnshire Council 1999.

FIGURE TITLE
Figure 7-3
Local Landscape Character Areas

ISSUE PURPOSE
 PEIR
PROJECT NUMBER / REFERENCE
 60668955 / VCCS_221031_PEIR_7-3

This drawing has been prepared for the use of AECOM's client. It may not be used, modified, reproduced or relied upon by third parties, except as agreed by AECOM or as required by law. AECOM accepts no responsibility, and denies any liability whatsoever, to any party that uses or relies on this drawing without AECOM's express written consent. Do not scale this document. All measurements must be obtained from the stated dimensions.



LEGEND

- Draft Order Limits
- 2km Wider Study Area
- Route Section Break
- Grade I Listed Building
- Grade II Listed Building
- Grade II* Listed Building
- Scheduled Monument
- Conservation Area
- Registered Park and Garden

This drawing has been prepared for the use of AECOM's client. It may not be used, modified, reproduced or relied upon by third parties, except as agreed by AECOM or as required by law. AECOM accepts no responsibility, and denies any liability whatsoever, to any party that uses or relies on this drawing without AECOM's express written consent. Do not scale this document. All measurements must be obtained from the stated dimensions.

NOTES:
 Reproduced from Ordnance Survey digital map data © Crown copyright 2022. All rights reserved. Licence number 0100031673. Contains public sector information licensed under the Open Government Licence v3.0. © Historic England 2022. Contains Ordnance Survey data © Crown copyright and database right 2022 The Historic England GIS Data contained in this material was obtained on 07/09/2022.

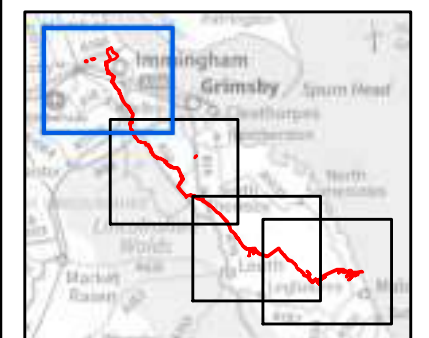
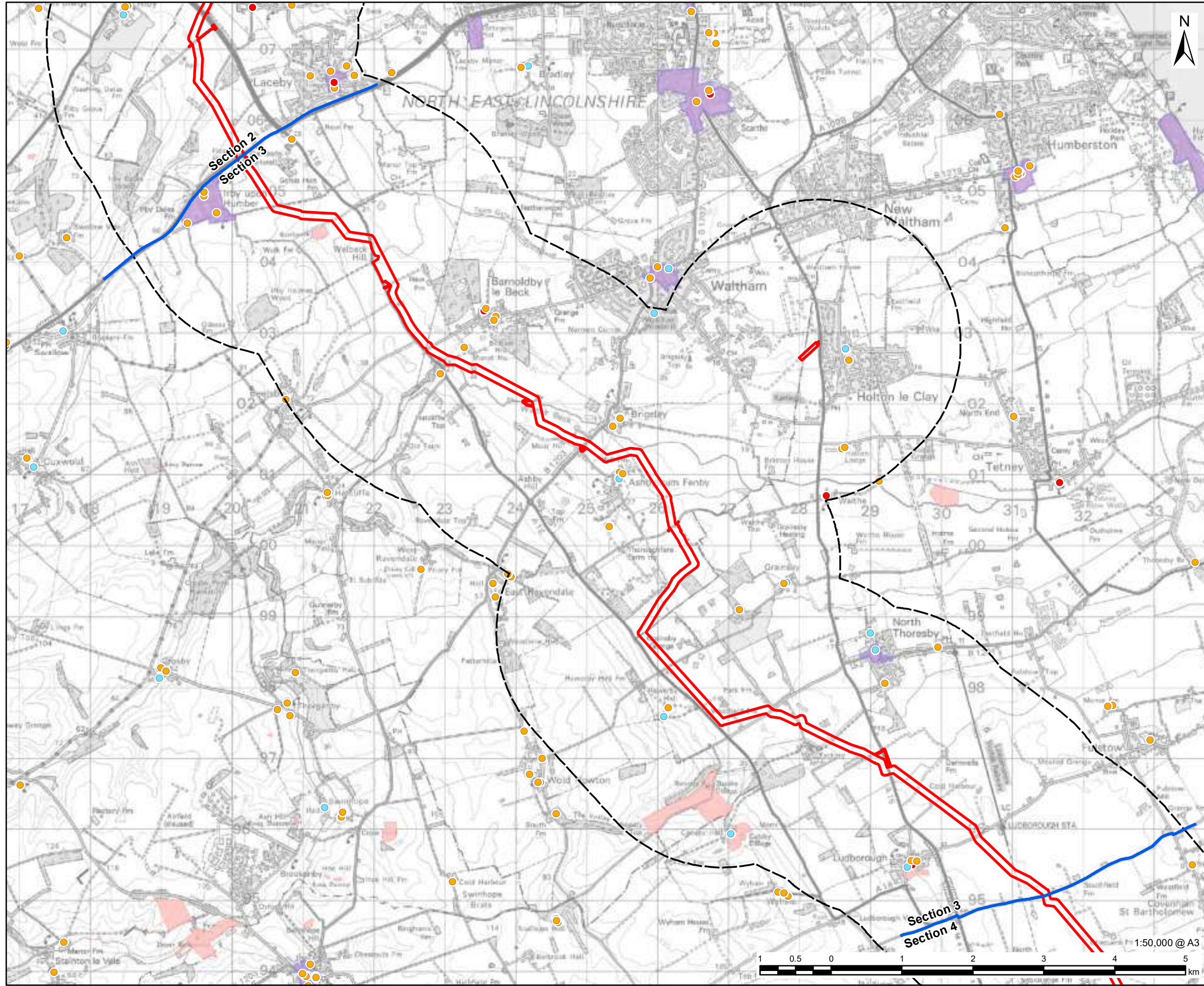


FIGURE TITLE
Figure 8-1 (1 of 4)
Location of Designated Heritage Assets

ISSUE PURPOSE
 PEIR

PROJECT NUMBER / REFERENCE
 60668955 / VCCS_221102_PEIR_8-1



PROJECT
Viking CCS Pipeline

- LEGEND**
- Draft Order Limits
 - 2km Wider Study Area
 - Route Section Break
 - Grade I Listed Building
 - Grade II Listed Building
 - Grade II* Listed Building
 - Scheduled Monument
 - Conservation Area

NOTES:
 Reproduced from Ordnance Survey digital map data © Crown copyright 2022. All rights reserved. Licence number 0100031673. Contains public sector information licensed under the Open Government Licence v3.0. © Historic England 2022. Contains Ordnance Survey data © Crown copyright and database right 2022 The Historic England GIS Data contained in this material was obtained on 07/09/2022.

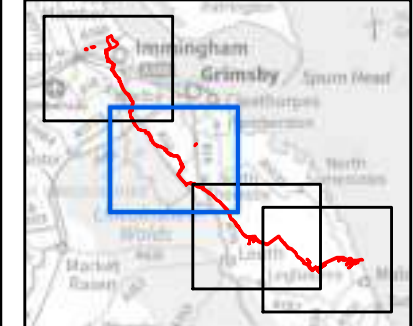
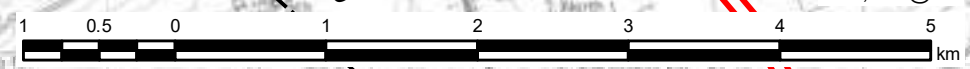
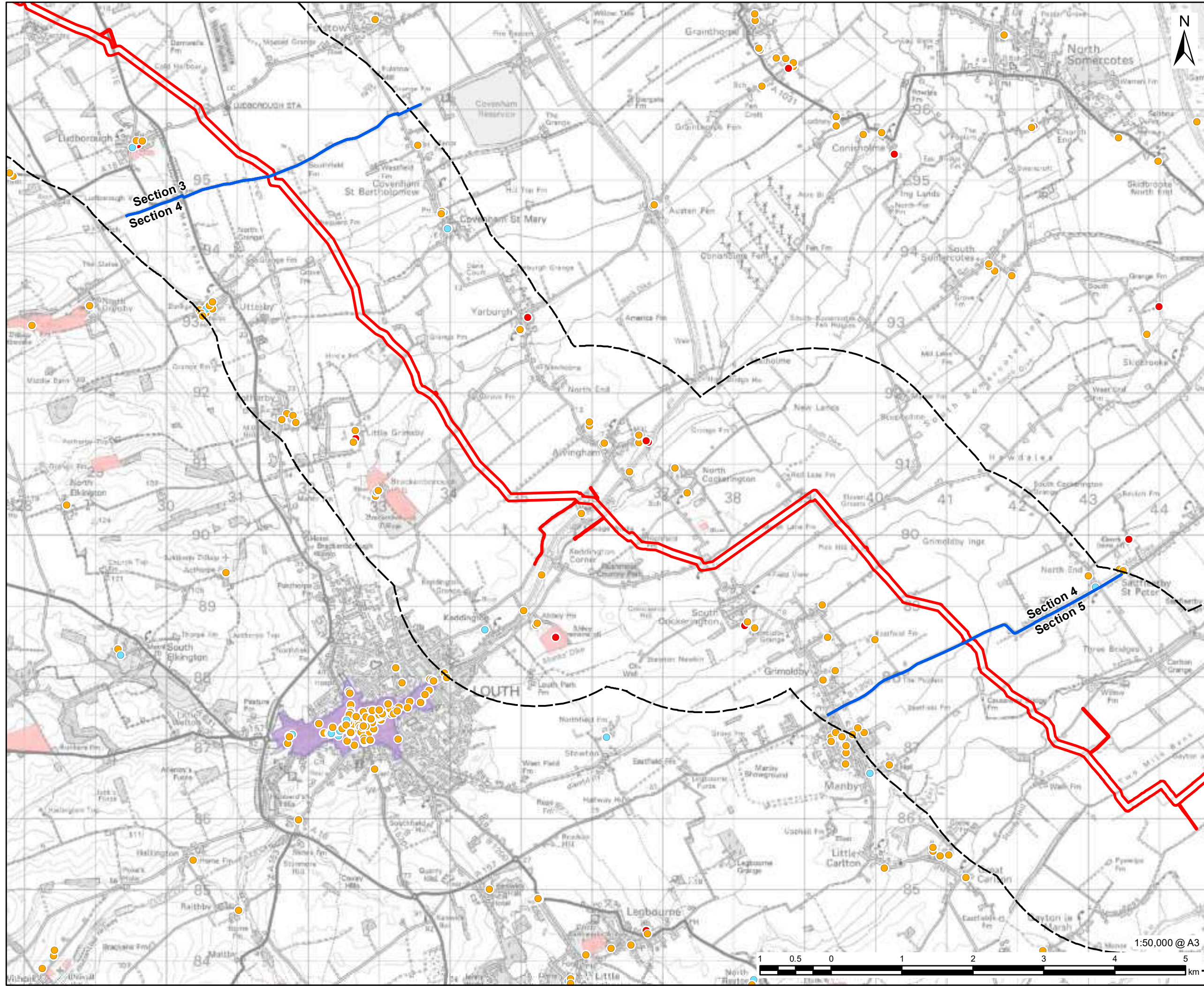


FIGURE TITLE
Figure 8-1 (2 of 4)
Location of Designated Heritage Assets

ISSUE PURPOSE
 PEIR
PROJECT NUMBER / REFERENCE
 60668955 / VCCS_221102_PEIR_8-1



This drawing has been prepared for the use of AECOM's client. It may not be used, modified, reproduced or relied upon by third parties, except as agreed by AECOM or as required by law. AECOM accepts no responsibility, and denies any liability whatsoever, to any party that uses or relies on this drawing without AECOM's express written consent. Do not scale this document. All measurements must be obtained from the stated dimensions.

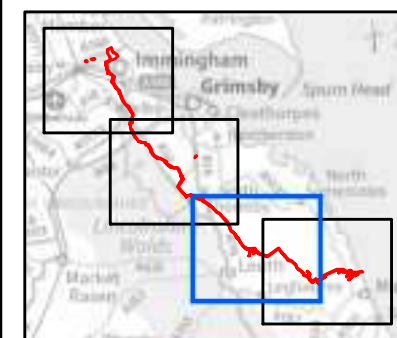


LEGEND

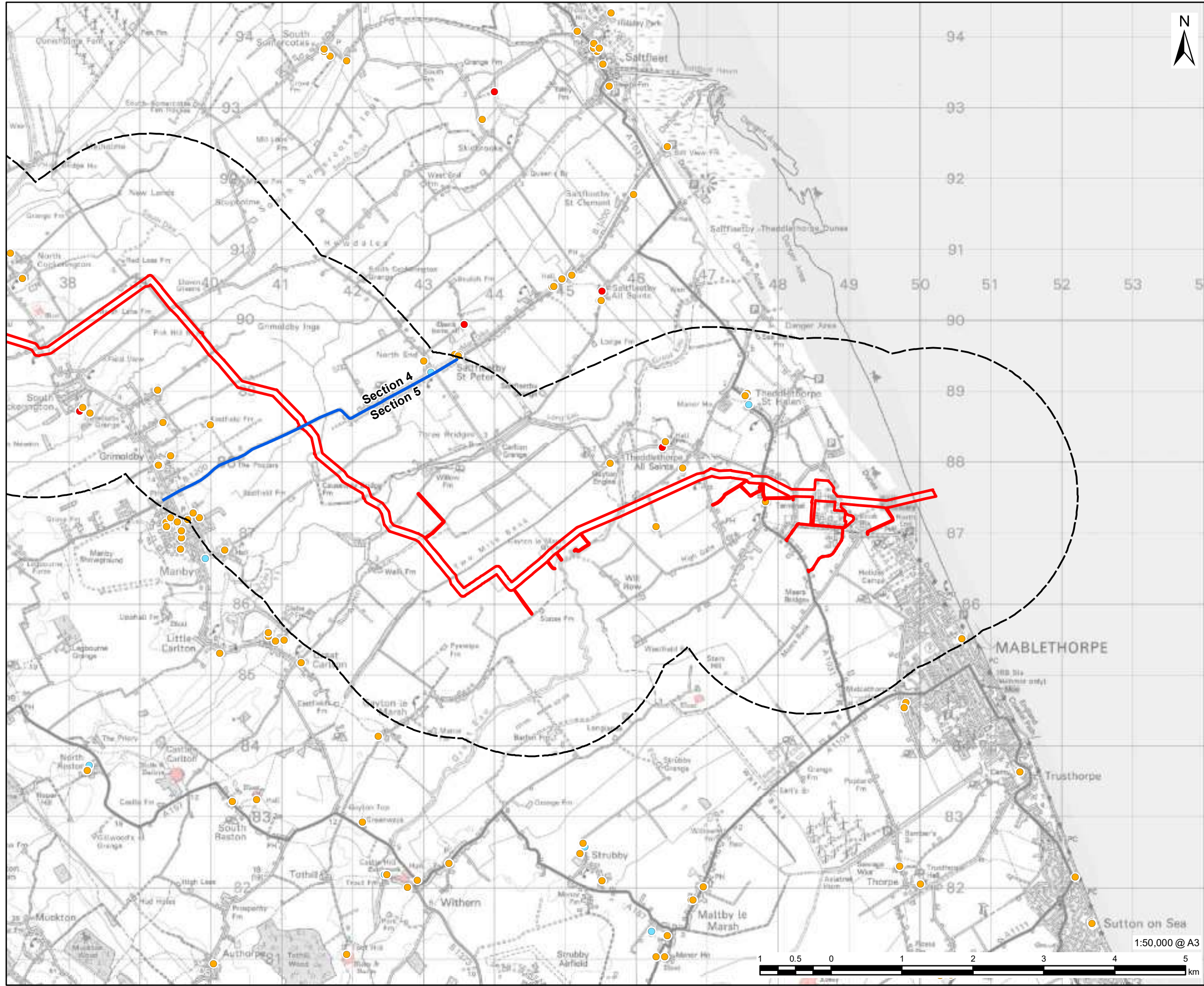
- Draft Order Limits
- 2km Wider Study Area
- Route Section Break
- Grade I Listed Building
- Grade II Listed Building
- Grade II* Listed Building
- Scheduled Monument
- Conservation Area

NOTES:

Reproduced from Ordnance Survey digital map data © Crown copyright 2022. All rights reserved. Licence number 0100031673. Contains public sector information licensed under the Open Government Licence v3.0. © Historic England 2022. Contains Ordnance Survey data © Crown copyright and database right 2022 The Historic England GIS Data contained in this material was obtained on 07/09/2022.



This drawing has been prepared for the use of AECOM's client. It may not be used, modified, reproduced or relied upon by third parties, except as agreed by AECOM or as required by law. AECOM accepts no responsibility, and denies any liability whatsoever, to any party that uses or relies on this drawing without AECOM's express written consent. Do not scale this document. All measurements must be obtained from the stated dimensions.



- LEGEND**
- Draft Order Limits
 - 2km Wider Study Area
 - Route Section Break
 - Grade I Listed Building
 - Grade II Listed Building
 - Grade II* Listed Building
 - Scheduled Monument

NOTES:
 Reproduced from Ordnance Survey digital map data © Crown copyright 2022. All rights reserved. Licence number 0100031673. Contains public sector information licensed under the Open Government Licence v3.0. © Historic England 2022. Contains Ordnance Survey data © Crown copyright and database right 2022 The Historic England GIS Data contained in this material was obtained on 07/09/2022.

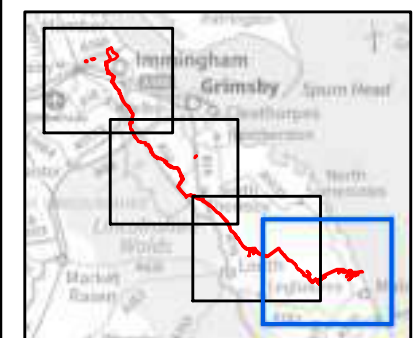
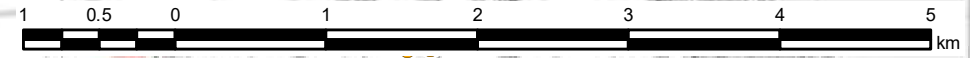
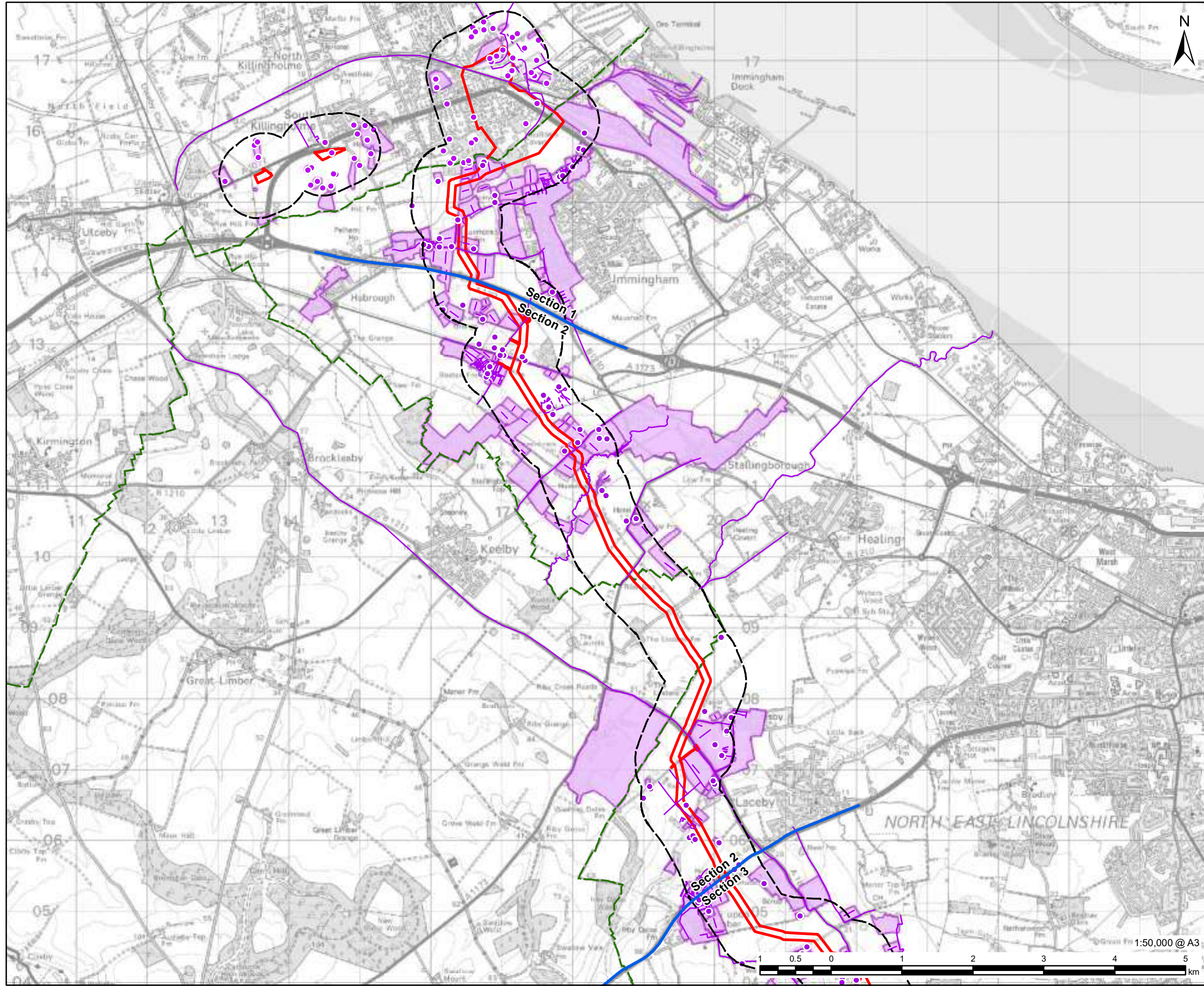


FIGURE TITLE
Figure 8-1 (4 of 4)
Location of Designated Heritage Assets



This drawing has been prepared for the use of AECOM's client. It may not be used, modified, reproduced or relied upon by third parties, except as agreed by AECOM or as required by law. AECOM accepts no responsibility, and denies any liability whatsoever, to any party that uses or relies on this drawing without AECOM's express written consent. Do not scale this document. All measurements must be obtained from the stated dimensions.



LEGEND

- Draft Order Limits
- 500m Study Area
- Route Section Break
- County Boundary
- HER Monument - Point
- HER Monument - Line
- HER Monument - Area

NOTES:
 Reproduced from Ordnance Survey digital map data © Crown copyright [2022]. All rights reserved. Licence number 0100031673. Contains public sector information licensed under the Open Government Licence v3.0.
 Lincolnshire CC HER
 North Lincolnshire Council HER
 North East Lincolnshire Council HER

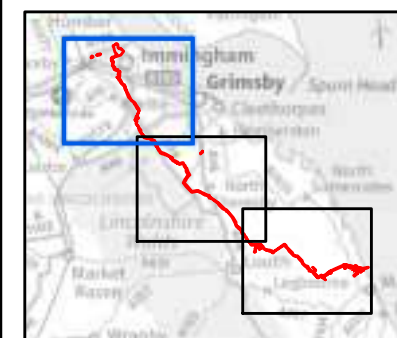
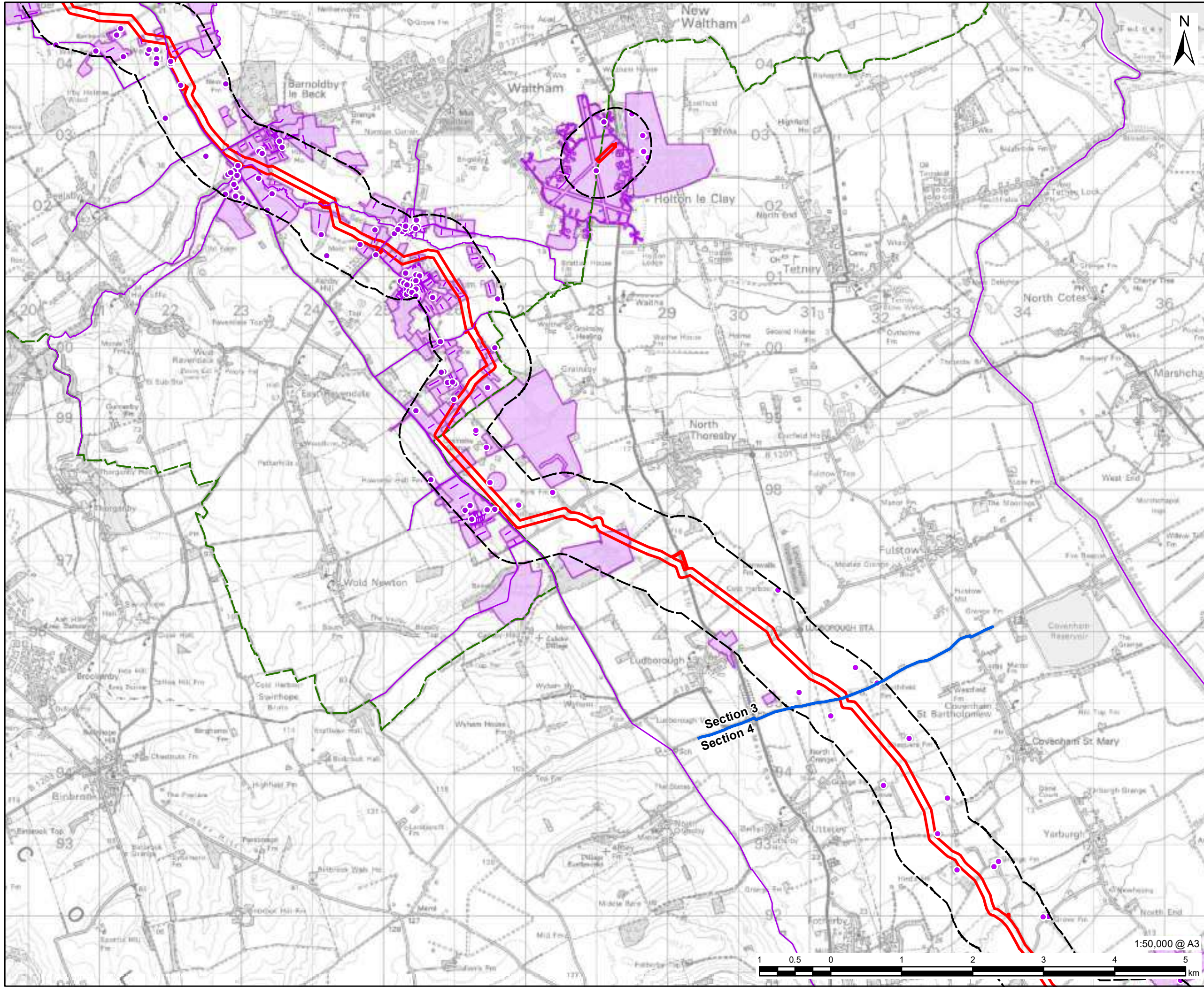


FIGURE TITLE

Figure 8-2 (1 of 3)
Location of Non-Designated Heritage Assets

This drawing has been prepared for the use of AECOM's client. It may not be used, modified, reproduced or relied upon by third parties, except as agreed by AECOM or as required by AECOM or as required by law. AECOM accepts no responsibility, and denies any liability whatsoever, to any party that uses or relies on this drawing without AECOM's express written consent. Do not scale this document. All measurements must be obtained from the stated dimensions.



- LEGEND**
- Draft Order Limits
 - 500m Study Area
 - Route Section Break
 - County Boundary
 - HER Monument - Point
 - HER Monument - Line
 - HER Monument - Area

NOTES:
 Reproduced from Ordnance Survey digital map data © Crown copyright [2022]. All rights reserved. Licence number 0100031673.
 Contains public sector information licensed under the Open Government Licence v3.0.
 Lincolnshire CC HER
 North Lincolnshire Council HER
 North East Lincolnshire Council HER

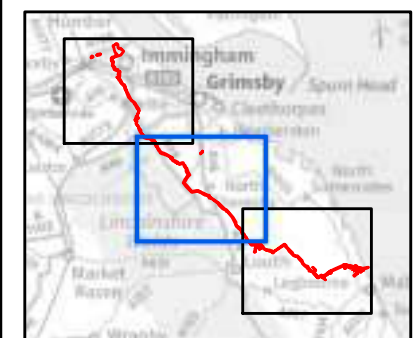
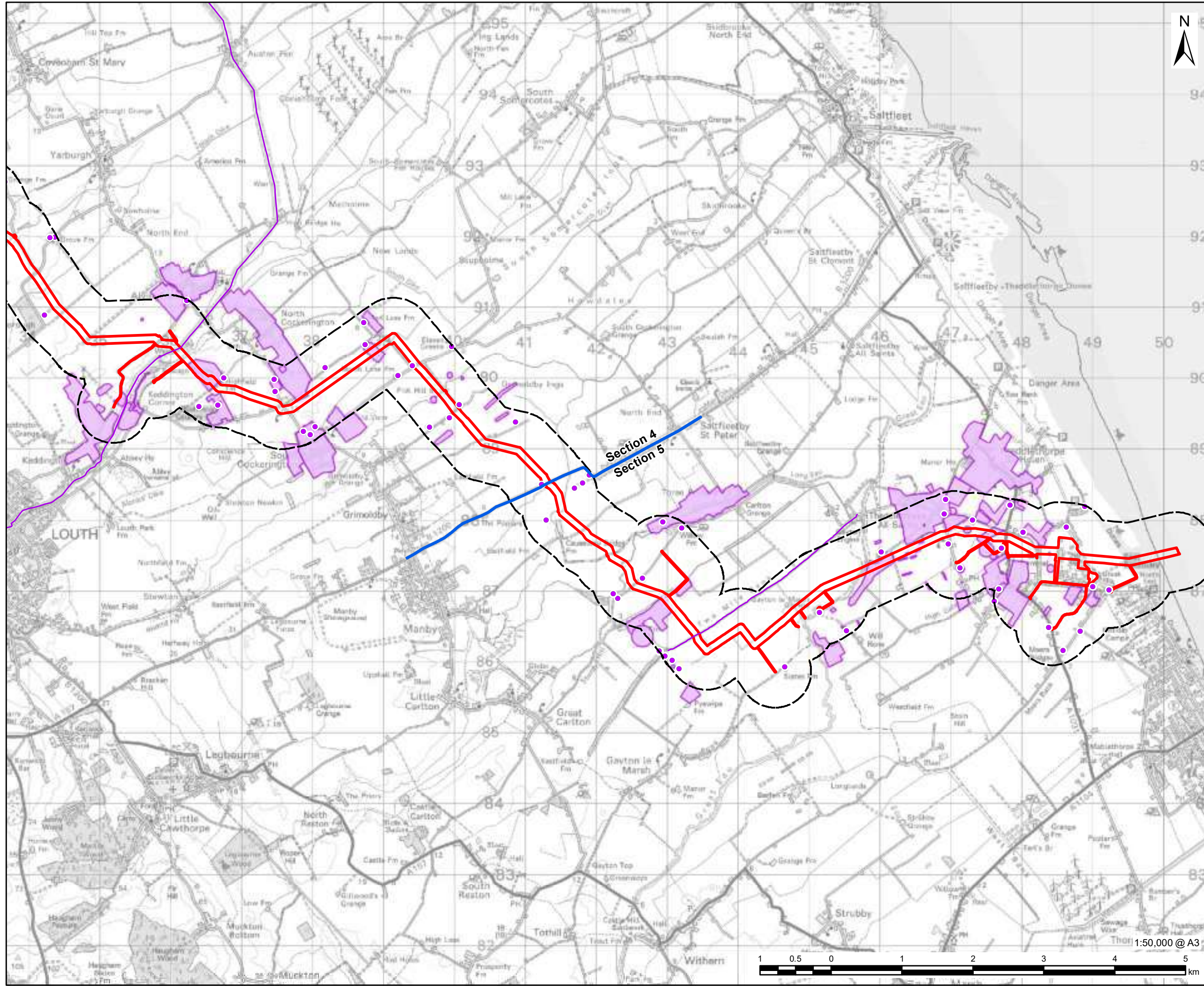


FIGURE TITLE
Figure 8-2 (2 of 3)
Location of Non-Designated Heritage Assets

This drawing has been prepared for the use of AECOM's client. It may not be used, modified, reproduced or relied upon by third parties, except as agreed by AECOM or as required by AECOM or as required by law. AECOM accepts no responsibility, and denies any liability whatsoever, to any party that uses or relies on this drawing without AECOM's express written consent. Do not scale this document. All measurements must be obtained from the stated dimensions.



LEGEND

- Draft Order Limits
- 500m Study Area
- Route Section Break
- HER Monument - Point
- HER Monument - Line
- HER Monument - Area

NOTES:
 Reproduced from Ordnance Survey digital map data © Crown copyright [2022]. All rights reserved. Licence number 0100031673.
 Contains public sector information licensed under the Open Government Licence v3.0.
 Lincolnshire CC HER
 North Lincolnshire Council HER
 North East Lincolnshire Council HER

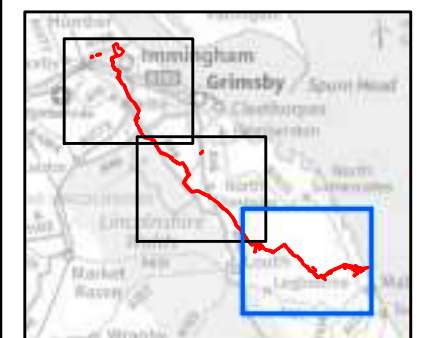
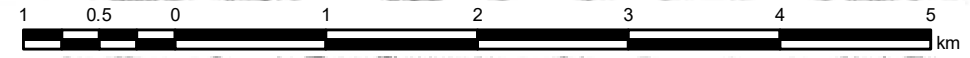
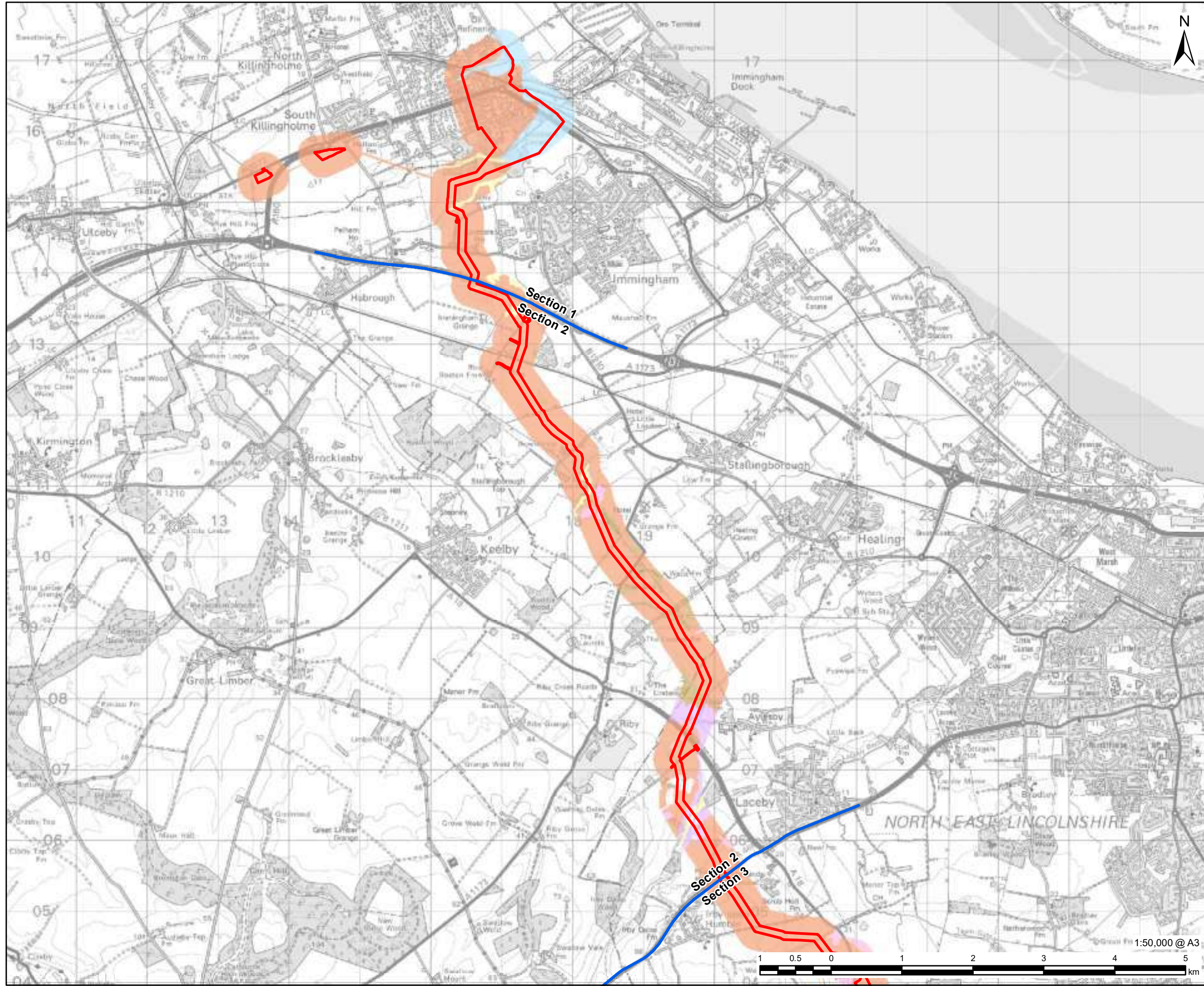


FIGURE TITLE
Figure 8-2 (3 of 3)
Location of Non-Designated Heritage Assets



This drawing has been prepared for the use of AECOM's client. It may not be used, modified, reproduced or relied upon by third parties, except as agreed by AECOM or as required by law. AECOM accepts no responsibility, and denies any liability whatsoever, to any party that uses or relies on this drawing without AECOM's express written consent. Do not scale this document. All measurements must be obtained from the stated dimensions.



LEGEND

- Draft Order Limits
- Route Section Break

Superficial Geology

- Alluvium - Clay, Silt, Sand and Gravel
- Glaciofluvial Deposits, Devensian - Sand and Gravel
- Glaciofluvial Sheet Deposits, Devensian - Sand and Gravel
- Lacustrine Deposits - Sand, Silt and Clay
- Tidal Flat Deposits - Clay and Silt
- Till, Devensian - Diamicton

NOTES:
 Reproduced from Ordnance Survey digital map data © Crown copyright 2022. All rights reserved. Licence number 0100031673. Contains public sector information licensed under the Open Government Licence v3.0. Derived from BGS Digital Data under Licence. British Geological Survey. ©NERC.

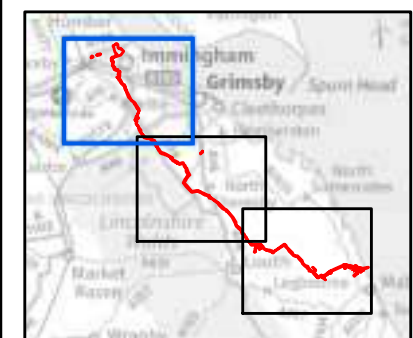
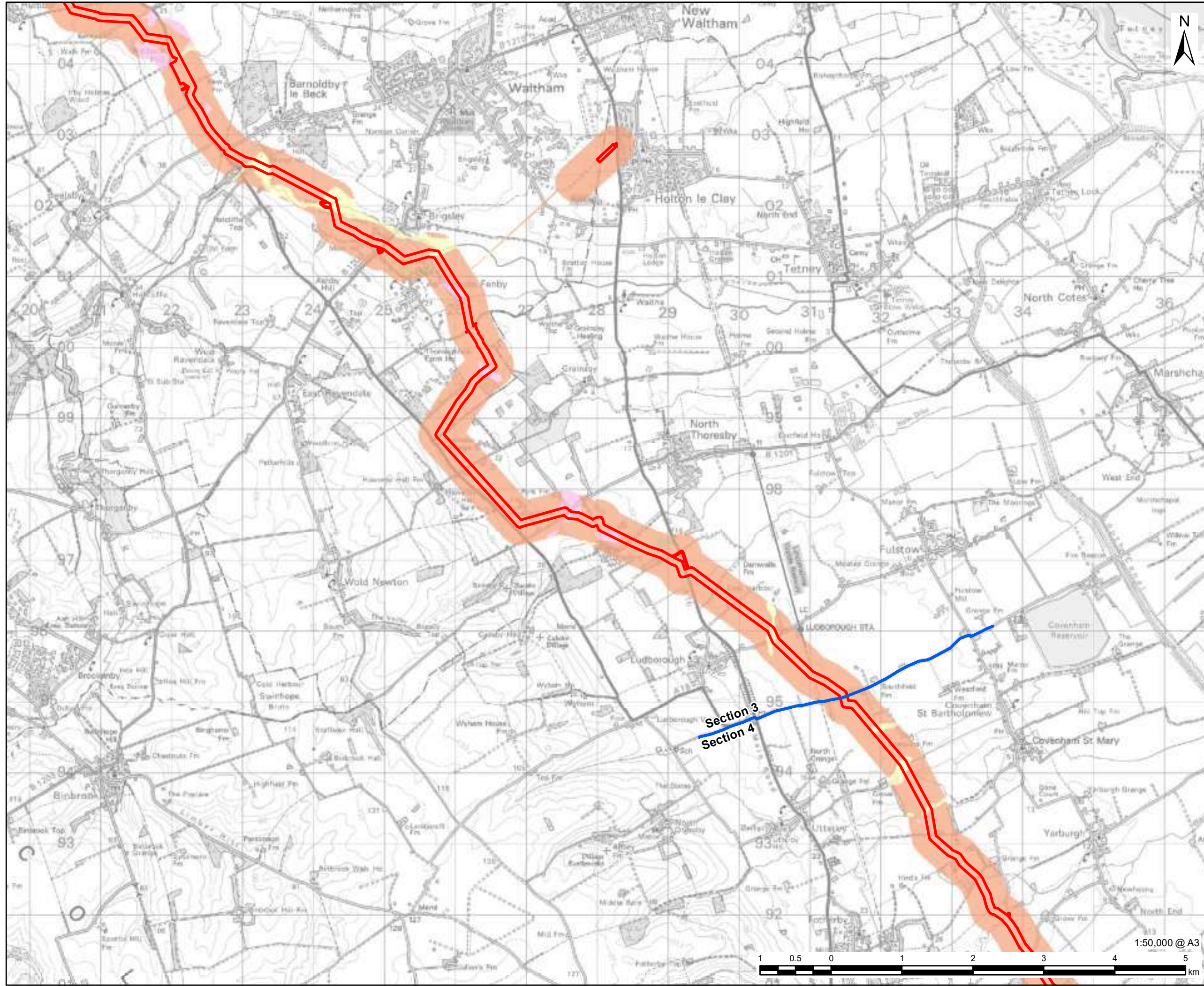


FIGURE TITLE
Figure 9-1a (1 of 3)
Superficial Geology

This drawing has been prepared for the use of AECOM's client. It may not be used, modified, reproduced or relied upon by third parties, except as agreed by AECOM or as required by law. AECOM accepts no responsibility, and denies any liability whatsoever, to any party that uses or relies on this drawing without AECOM's express written consent. Do not scale the document. All measurements must be obtained from the stated dimensions.



VikingCCS

AECOM

PROJECT

Viking CCS Pipeline

LEGEND

- Draft Order Limits
- Route Section Break

Superficial Geology

- Alluvium - Clay, Silt, Sand and Gravel
- Glaciofluvial Deposits, Devensian - Sand and Gravel
- Lacustrine Deposits - Sand, Silt and Clay
- Till, Devensian - Diamicton

NOTES:

Reproduced from Ordnance Survey digital map data © Crown copyright 2022. All rights reserved. Licence number 0100031673. Contains public sector information licensed under the Open Government Licence v3.0. Derived from BGS Digital Data under Licence. British Geological Survey. ©NERC.

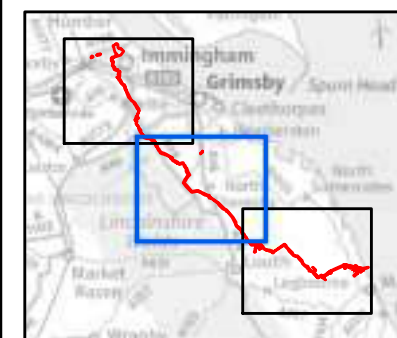


FIGURE TITLE

**Figure 9-1a (2 of 3)
Superficial Geology**


ISSUE PURPOSE

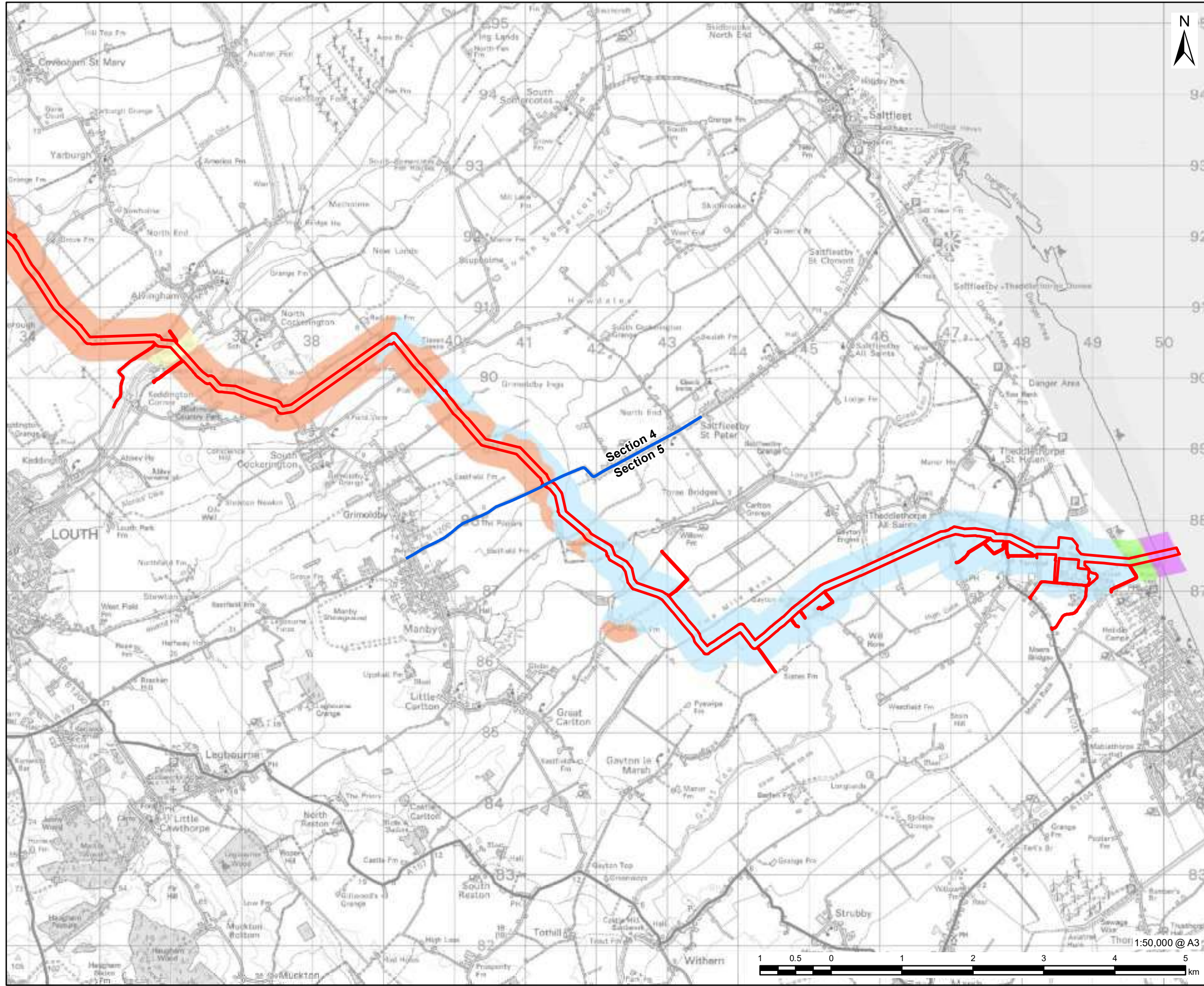
PEIR

PROJECT NUMBER / REFERENCE

60668955/VCCS_221103_Peir_A_9-1

This drawing has been prepared for the use of AECOM's client. It may not be used, modified, reproduced or relied upon by third parties, except as agreed by AECOM or as required by law. AECOM accepts no responsibility, and denies any liability whatsoever, to any party that uses or relies on this drawing without AECOM's express written consent. Do not scale this document. All measurements must be obtained from the stated dimensions.





- LEGEND**
- Draft Order Limits
 - Route Section Break
- Superficial Geology**
- Alluvium - Clay, Silt, Sand and Gravel
 - Beach and Tidal Flat Deposits (Undifferentiated) - Clay, Silt and Sand
 - Blown Sand - Sand
 - Storm Beach Deposits - Sand
 - Tidal Flat Deposits - Clay and Silt
 - Till, Devensian - Diamicton

NOTES:
 Reproduced from Ordnance Survey digital map data © Crown copyright 2022. All rights reserved. Licence number 0100031673.
 Contains public sector information licensed under the Open Government Licence v3.0.
 Derived from BGS Digital Data under Licence. British Geological Survey. ©NERC.

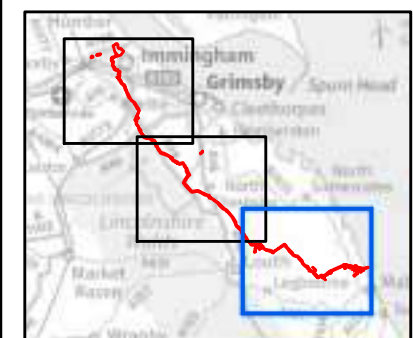
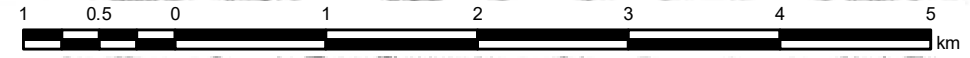
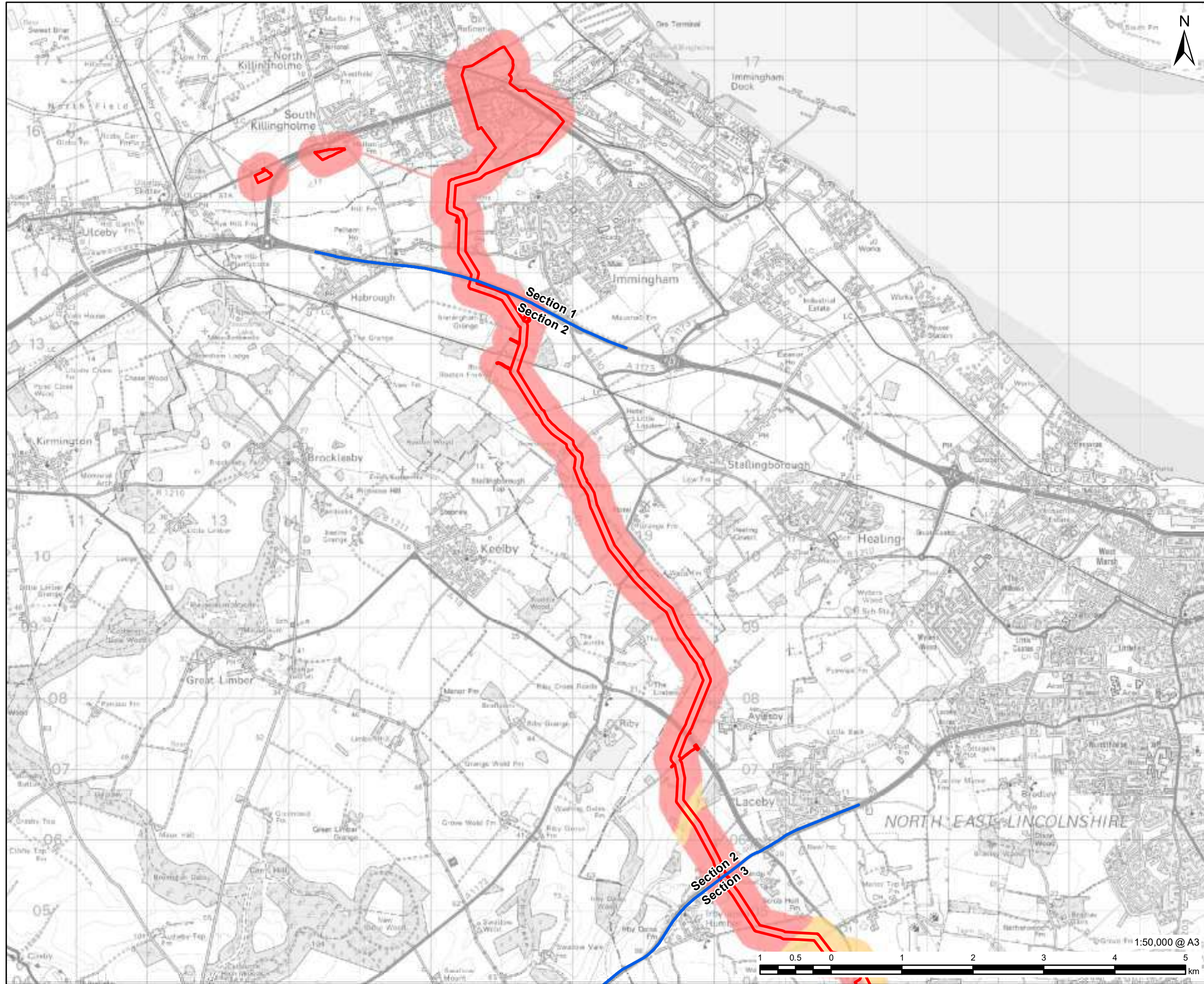


FIGURE TITLE
Figure 9-1a (3 of 3)
Superficial Geology

This drawing has been prepared for the use of AECOM's client. It may not be used, modified, reproduced or relied upon by third parties, except as agreed by AECOM or as required by law. AECOM accepts no responsibility, and denies any liability whatsoever, to any party that uses or relies on this drawing without AECOM's express written consent. Do not scale the document. All measurements must be obtained from the stated dimensions.





LEGEND

- Draft Order Limits
- Route Section Break
- Bedrock Geology 10k (BGS)
- Burnham Chalk Formation - Chalk
- Welton Chalk Formation - Chalk

NOTES:
 Reproduced from Ordnance Survey digital map data © Crown copyright 2022. All rights reserved. Licence number 0100031673. Contains public sector information licensed under the Open Government Licence v3.0. Derived from BGS Digital Data under Licence. British Geological Survey. ©NERC.

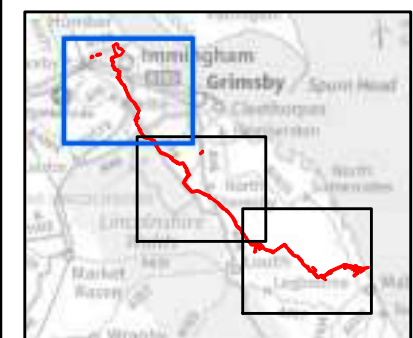
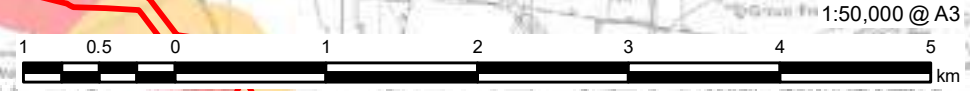
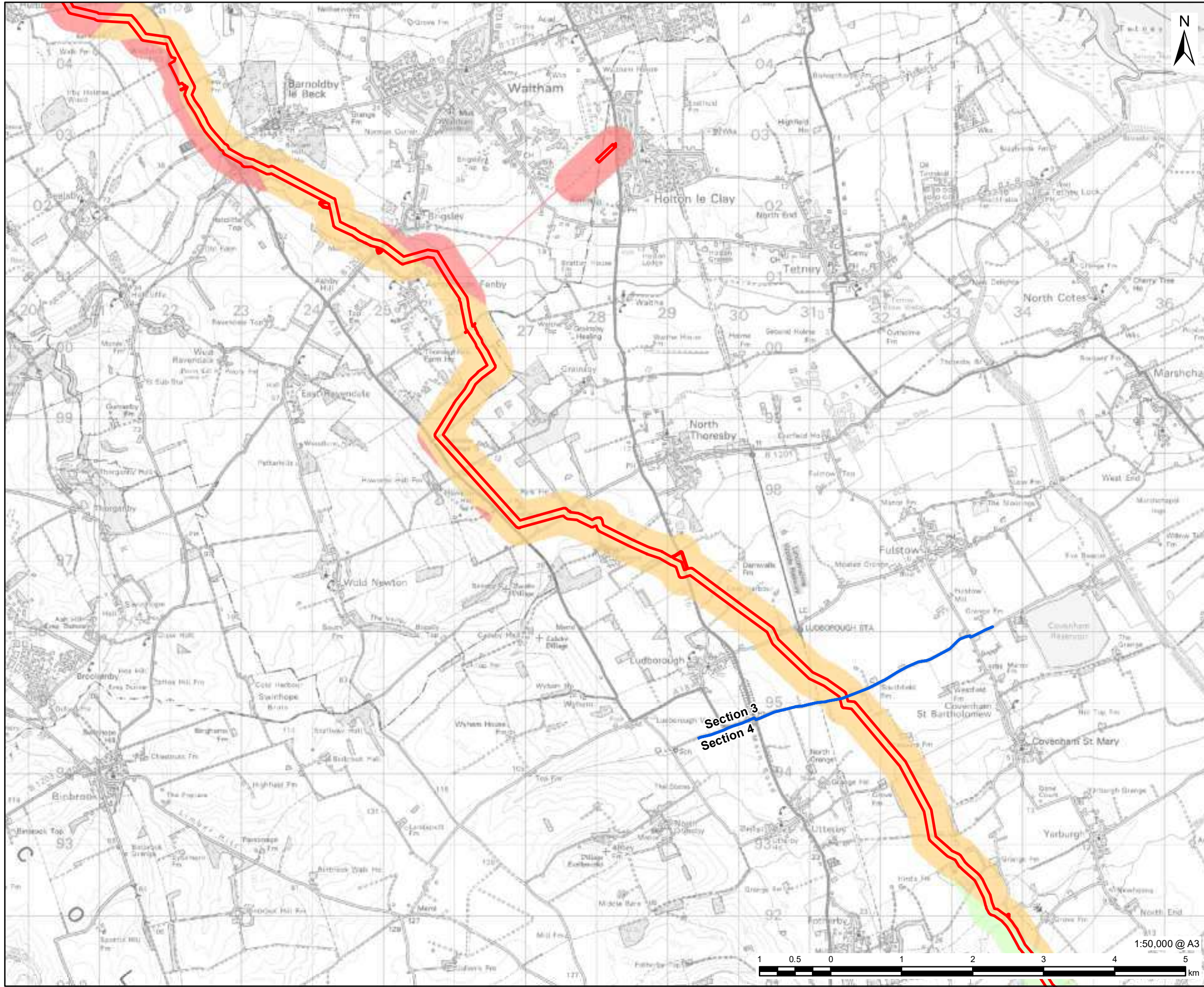


FIGURE TITLE
 Figure 9-2a (1 of 3)
 Bedrock Geology

ISSUE PURPOSE
 PEIR
PROJECT NUMBER / REFERENCE
 60668955/VCCS_221103_PEIR_A_9-2

This drawing has been prepared for the use of AECOM's client. It may not be used, modified, reproduced or relied upon by third parties, except as agreed by AECOM or as required by law. AECOM accepts no responsibility, and denies any liability whatsoever, to any party that uses or relies on this drawing without AECOM's express written consent. Do not scale the document. All measurements must be obtained from the stated dimensions.





VikingCCS

AECOM

PROJECT
Viking CCS Pipeline

LEGEND

- Draft Order Limits
- Route Section Break

Bedrock Geology 10k (BGS)

- Burnham Chalk Formation - Chalk
- Ferriby Chalk Formation - Chalk
- Welton Chalk Formation - Chalk

NOTES:
 Reproduced from Ordnance Survey digital map data © Crown copyright 2022. All rights reserved. Licence number 0100031673. Contains public sector information licensed under the Open Government Licence v3.0. Derived from BGS Digital Data under Licence. British Geological Survey. ©NERC.

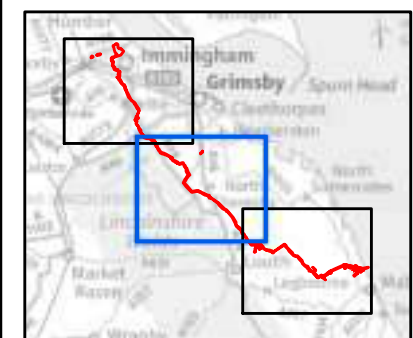
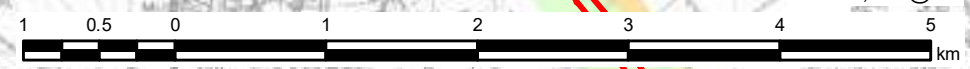


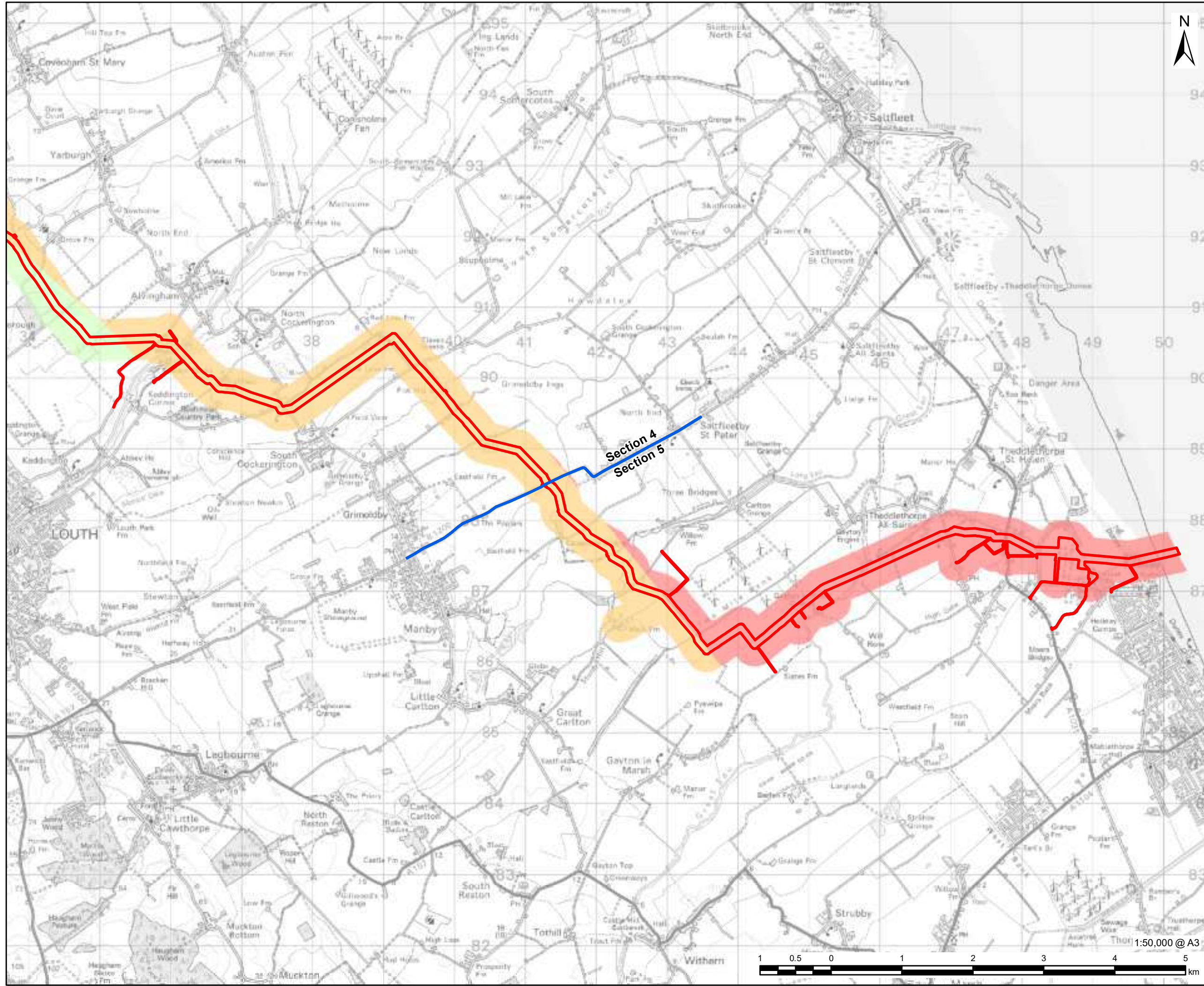
FIGURE TITLE
Figure 9-2a (2 of 3)
Bedrock Geology

ISSUE PURPOSE
 PEIR

PROJECT NUMBER / REFERENCE
 60668955/VCCS_221103_PEIR_A_9-2

This drawing has been prepared for the use of AECOM's client. It may not be used, modified, reproduced or relied upon by third parties, except as agreed by AECOM or as required by law. AECOM accepts no responsibility, and denies any liability whatsoever, to any party that uses or relies on this drawing without AECOM's express written consent. Do not scale this document. All measurements must be obtained from the stated dimensions.





- LEGEND**
- Draft Order Limits
 - Route Section Break
 - Bedrock Geology 10k (BGS)
 - Burnham Chalk Formation - Chalk
 - Ferriby Chalk Formation - Chalk
 - Welton Chalk Formation - Chalk

NOTES:
 Reproduced from Ordnance Survey digital map data © Crown copyright 2022. All rights reserved. Licence number 0100031673. Contains public sector information licensed under the Open Government Licence v3.0. Derived from BGS Digital Data under Licence. British Geological Survey. ©NERC.

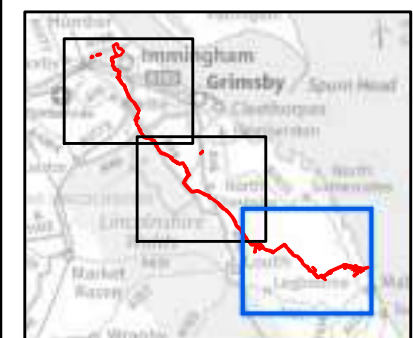
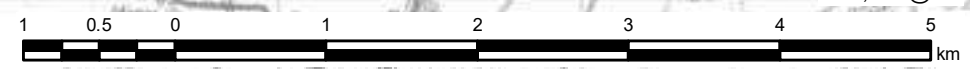
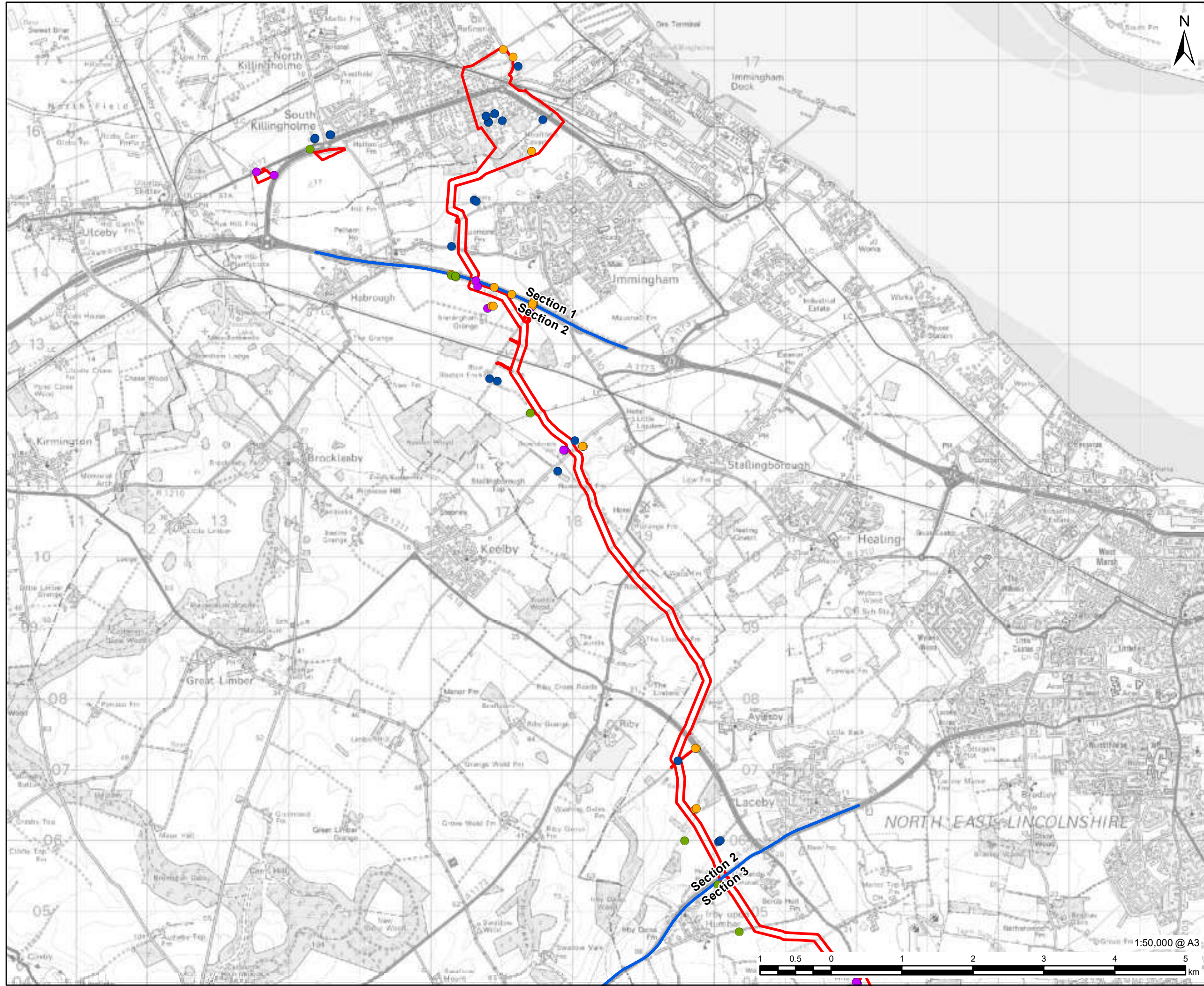


FIGURE TITLE
Figure 9-2a (3 of 3)
Bedrock Geology

This drawing has been prepared for the use of AECOM's client. It may not be used, modified, reproduced or relied upon by third parties, except as agreed by AECOM or as required by law. AECOM accepts no responsibility, and denies any liability whatsoever, to any party that uses or relies on this drawing without AECOM's express written consent. Do not scale the document. All measurements must be obtained from the stated dimensions.





LEGEND

- Draft Order Limits
- Route Section Break

British Geological Survey (BGS) Borehole

- 10m - 30m
- Confidential
- Greater than 30m
- Less than 10m

NOTES:
 Reproduced from Ordnance Survey digital map data © Crown copyright 2022. All rights reserved. Licence number 0100031673. Contains public sector information licensed under the Open Government Licence v3.0. Derived from BGS Digital Data under Licence. British Geological Survey. ©NERC.

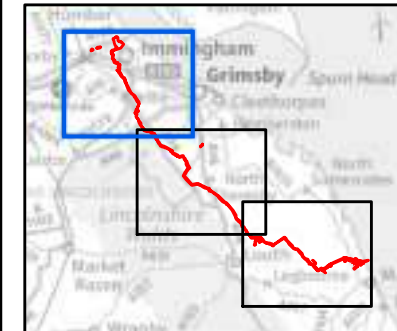
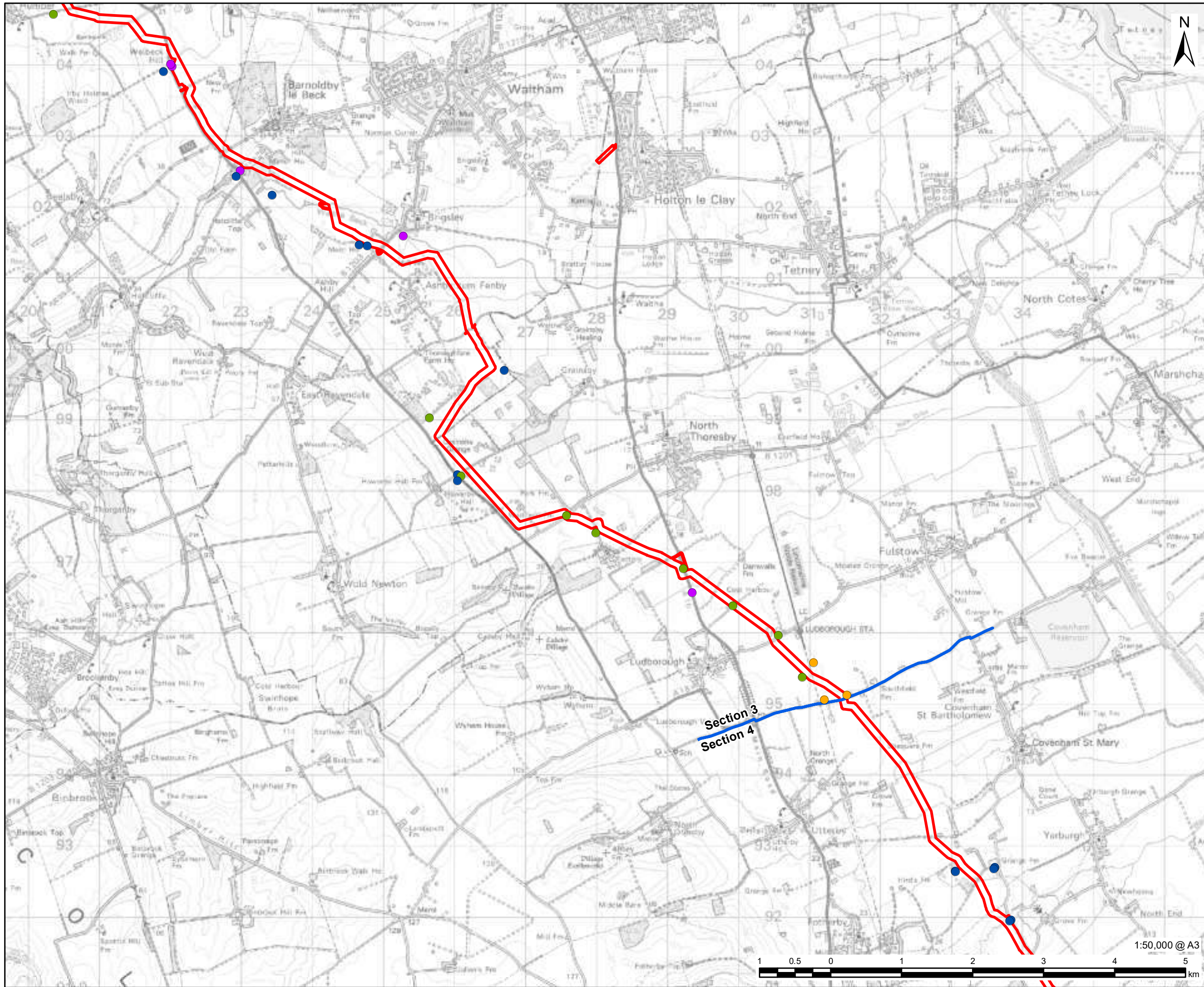


FIGURE TITLE

Figure 9-3a (1 of 3)
British Geological Survey Boreholes

This drawing has been prepared for the use of AECOM's client. It may not be used, modified, reproduced or relied upon by third parties, except as agreed by AECOM or as required by law. AECOM accepts no responsibility, and denies any liability whatsoever, to any party that uses or relies on this drawing without AECOM's express written consent. Do not scale the document. All measurements must be obtained from the stated dimensions.



LEGEND

- Draft Order Limits
 - Route Section Break
- British Geological Survey (BGS) Borehole
- 10m - 30m
 - Confidential
 - Greater than 30m
 - Less than 10m

NOTES:
 Reproduced from Ordnance Survey digital map data © Crown copyright 2022. All rights reserved. Licence number 0100031673. Contains public sector information licensed under the Open Government Licence v3.0. Derived from BGS Digital Data under Licence. British Geological Survey. ©NERC.

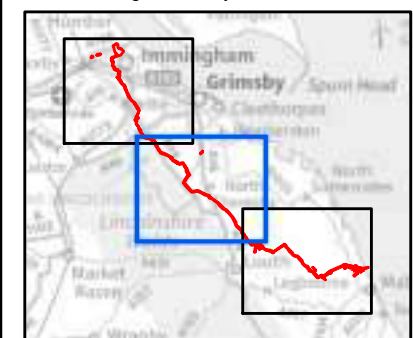
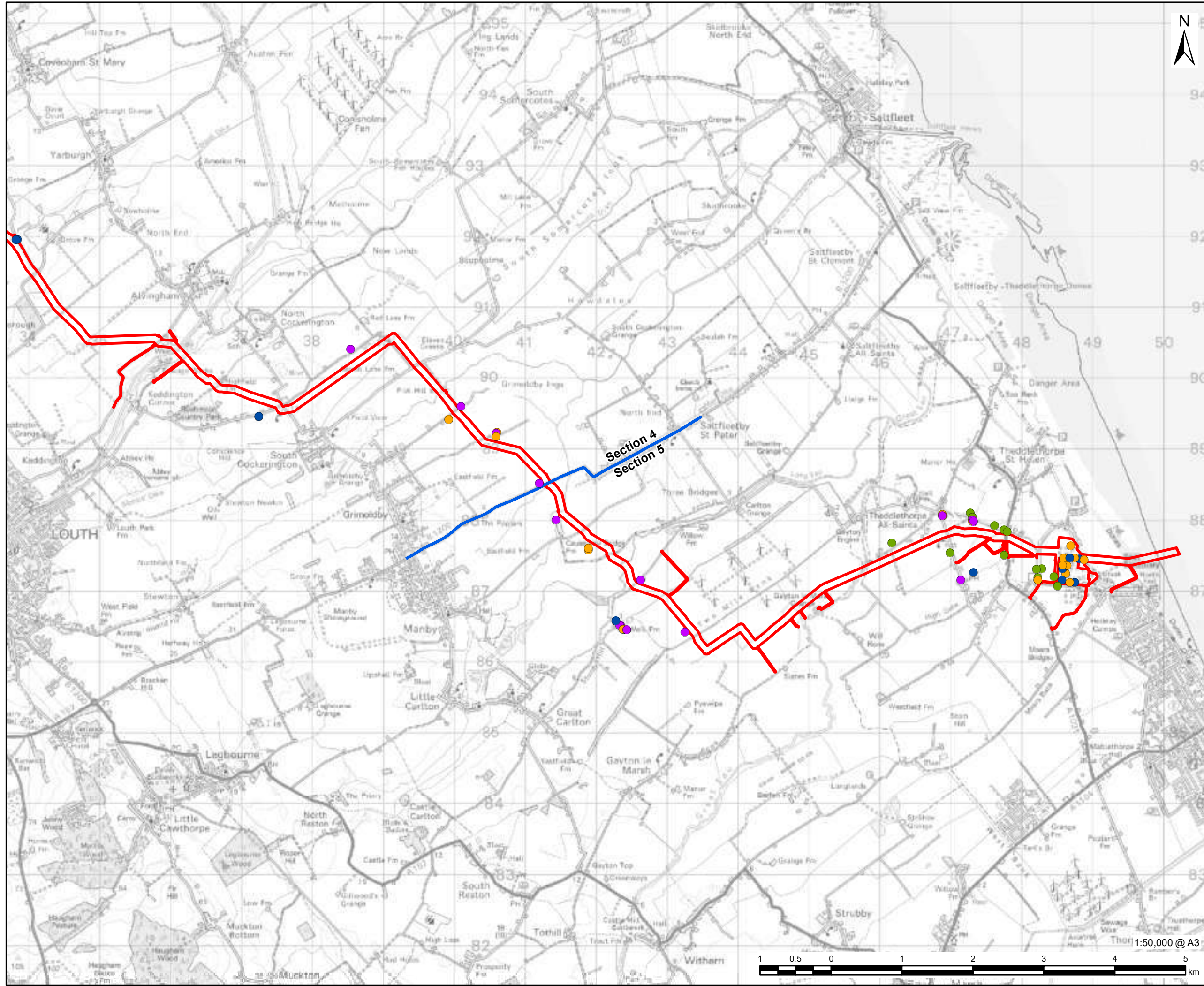


FIGURE TITLE
Figure 9-3a (2 of 3)
British Geological Survey Boreholes

This drawing has been prepared for the use of AECOM's client. It may not be used, modified, reproduced or relied upon by third parties, except as agreed by AECOM or as required by law. AECOM accepts no responsibility, and denies any liability whatsoever, to any party that uses or relies on this drawing without AECOM's express written consent. Do not scale the document. All measurements must be obtained from the stated dimensions.



LEGEND

- Draft Order Limits
- Route Section Break
- British Geological Survey (BGS) Borehole
- 10m - 30m
- Confidential
- Greater than 30m
- Less than 10m

NOTES:
 Reproduced from Ordnance Survey digital map data © Crown copyright 2022. All rights reserved. Licence number 0100031673. Contains public sector information licensed under the Open Government Licence v3.0. Derived from BGS Digital Data under Licence. British Geological Survey. ©NERC.

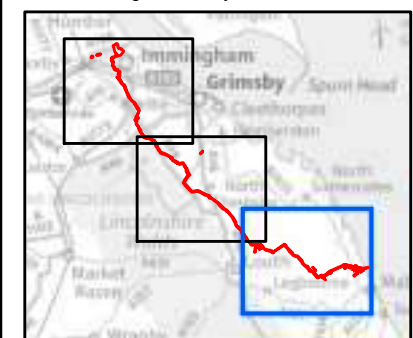
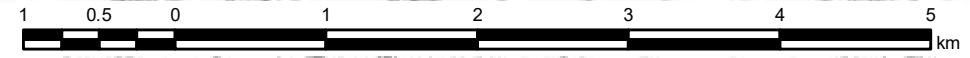
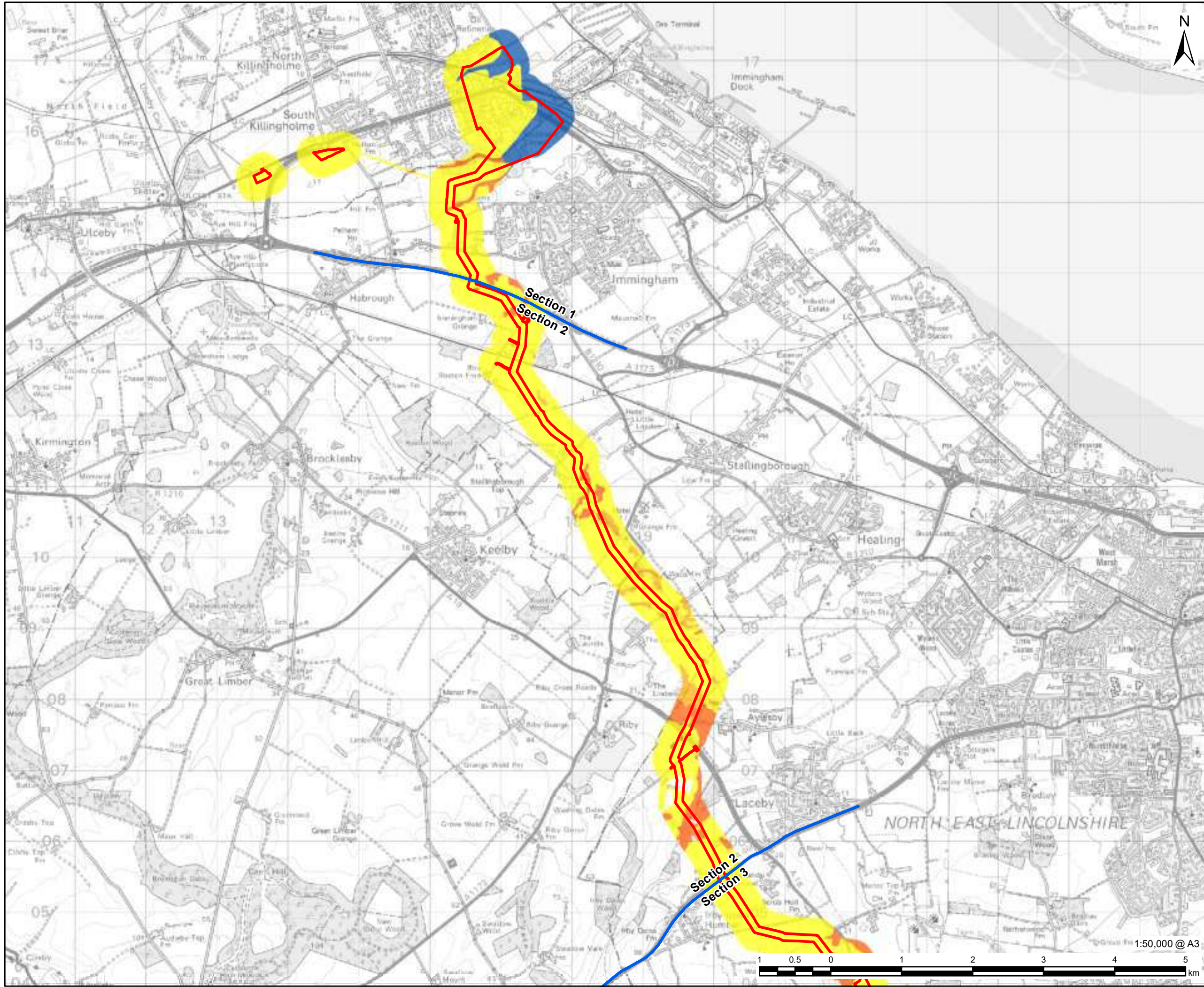


FIGURE TITLE
Figure 9-3a (3 of 3)
British Geological Survey Boreholes

This drawing has been prepared for the use of AECOM's client. It may not be used, modified, reproduced or relied upon by third parties, except as agreed by AECOM or as required by law. AECOM accepts no responsibility, and denies any liability whatsoever, to any party that uses or relies on this drawing without AECOM's express written consent. Do not scale the document. All measurements must be obtained from the stated dimensions.





LEGEND

- Draft Order Limits
- Route Section Break
- Superficial Aquifer Deposits (BGS)
- Secondary Superficial Aquifer - Undifferentiated
- Secondary A Superficial
- Secondary B Superficial Aquifer
- Unproductive Superficial Aquifer

This drawing has been prepared for the use of AECOM's client. It may not be used, modified, reproduced or relied upon by other parties, except as agreed by AECOM or as required by law. AECOM accepts no responsibility, and denies any liability whatsoever, to any party that uses or relies on this drawing without AECOM's express written consent. Do not scale the document. All measurements must be obtained from the stated dimensions.

NOTES:
 Reproduced from Ordnance Survey digital map data © Crown copyright 2022. All rights reserved. Licence number 0100031673. Contains public sector information licensed under the Open Government Licence v3.0. Derived from BGS Digital Data under Licence. British Geological Survey. ©NERC.

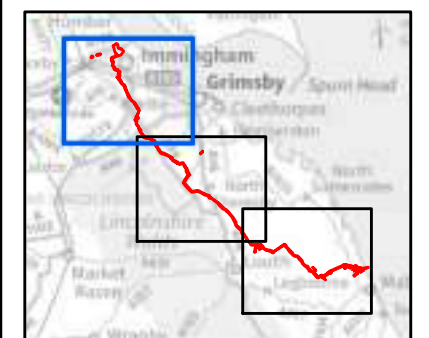
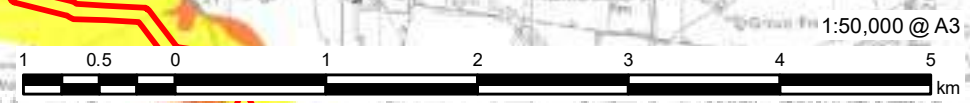
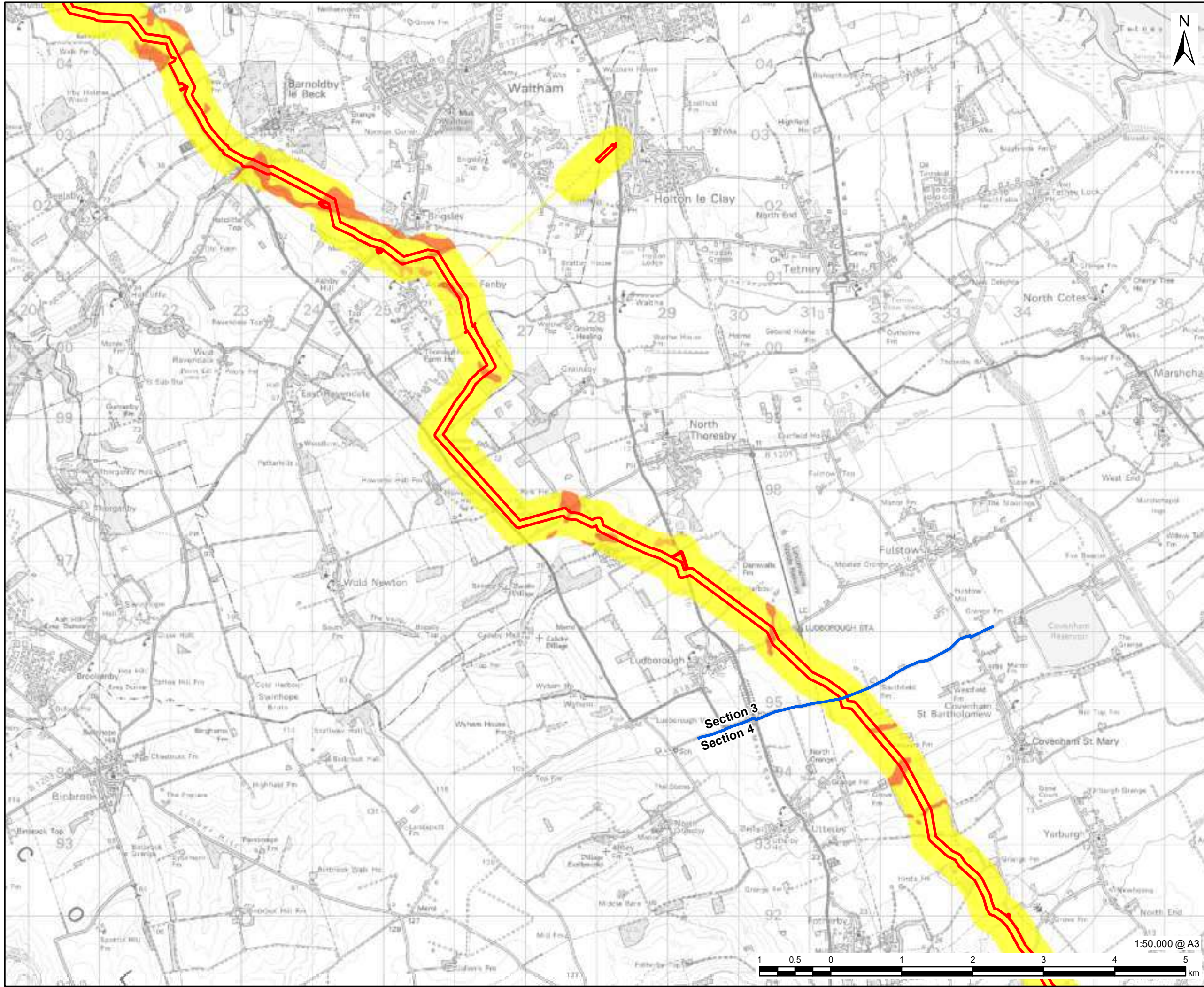


FIGURE TITLE
 Figure 9-4a (1 of 3)
 Superficial Hydrogeology





- LEGEND**
- Draft Order Limits
 - Route Section Break
 - Superficial Aquifer Deposits (BGS)
 - Secondary Superficial Aquifer - Undifferentiated
 - Secondary A Superficial
 - Secondary B Superficial Aquifer

NOTES:
 Reproduced from Ordnance Survey digital map data © Crown copyright 2022. All rights reserved. Licence number 0100031673. Contains public sector information licensed under the Open Government Licence v3.0. Derived from BGS Digital Data under Licence. British Geological Survey. ©NERC.

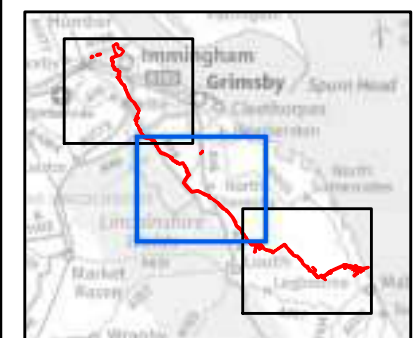
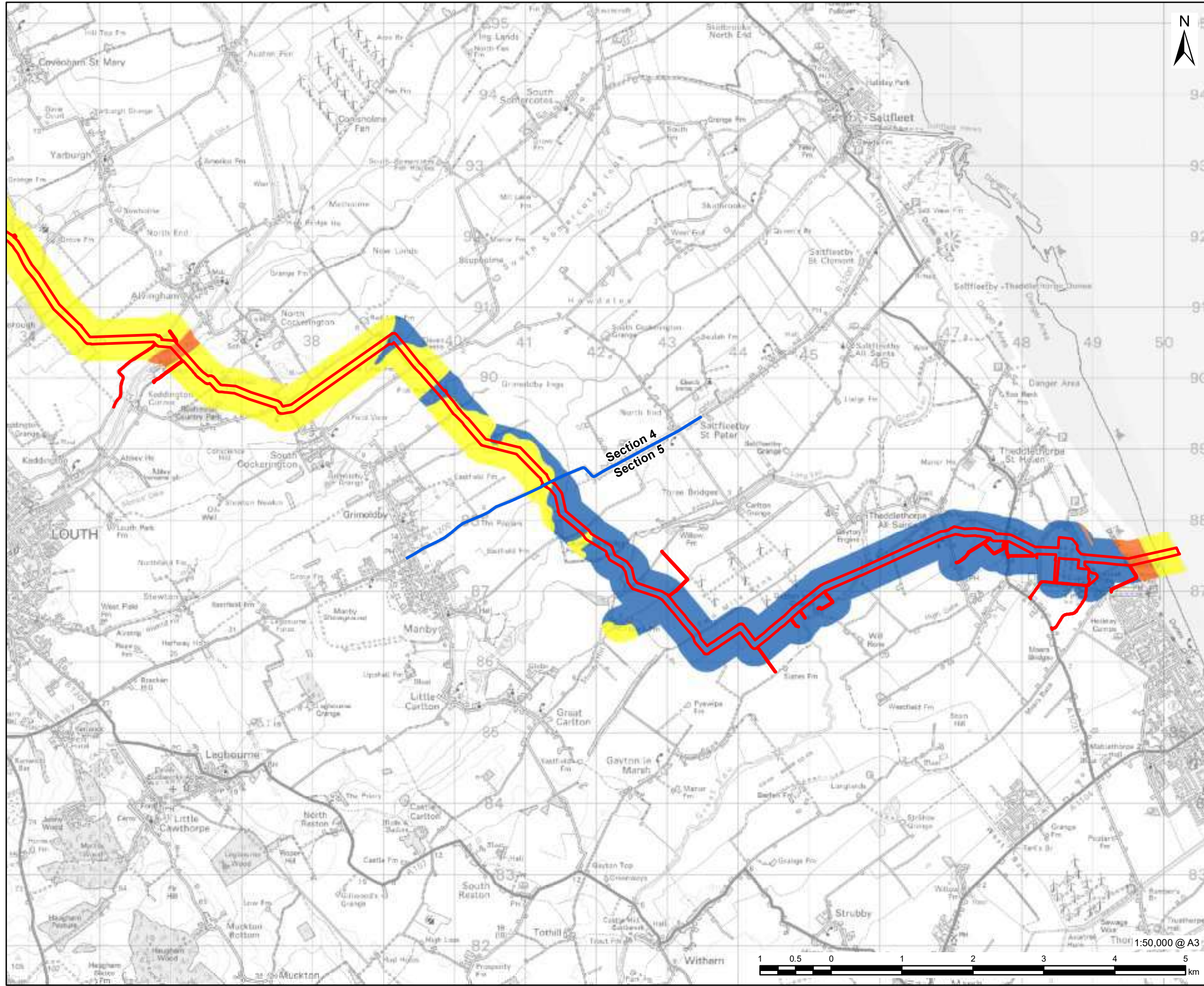


FIGURE TITLE
 Figure 9-4a (2 of 3)
 Superficial Hydrogeology

ISSUE PURPOSE
 PEIR
PROJECT NUMBER / REFERENCE
 60668955/VCCS_221103_PEIF_A_9-4

This drawing has been prepared for the use of AECOM's client. It may not be used, modified, reproduced or relied upon by third parties, except as agreed by AECOM or as required by law. AECOM accepts no responsibility, and denies any liability whatsoever, to any party that uses or relies on this drawing without AECOM's express written consent. Do not scale this document. All measurements must be obtained from the stated dimensions.



LEGEND

- Draft Order Limits
- Route Section Break
- Superficial Aquifer Deposits (BGS)
- Secondary Superficial Aquifer - Undifferentiated
- Secondary A Superficial
- Unproductive Superficial Aquifer

NOTES:
 Reproduced from Ordnance Survey digital map data © Crown copyright 2022. All rights reserved. Licence number 0100031673.
 Contains public sector information licensed under the Open Government Licence v3.0.
 Derived from BGS Digital Data under Licence. British Geological Survey. ©NERC.

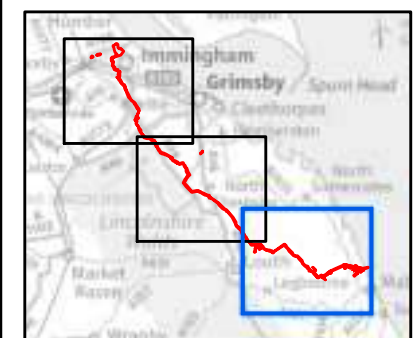
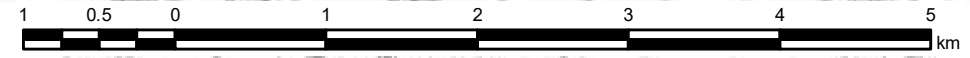
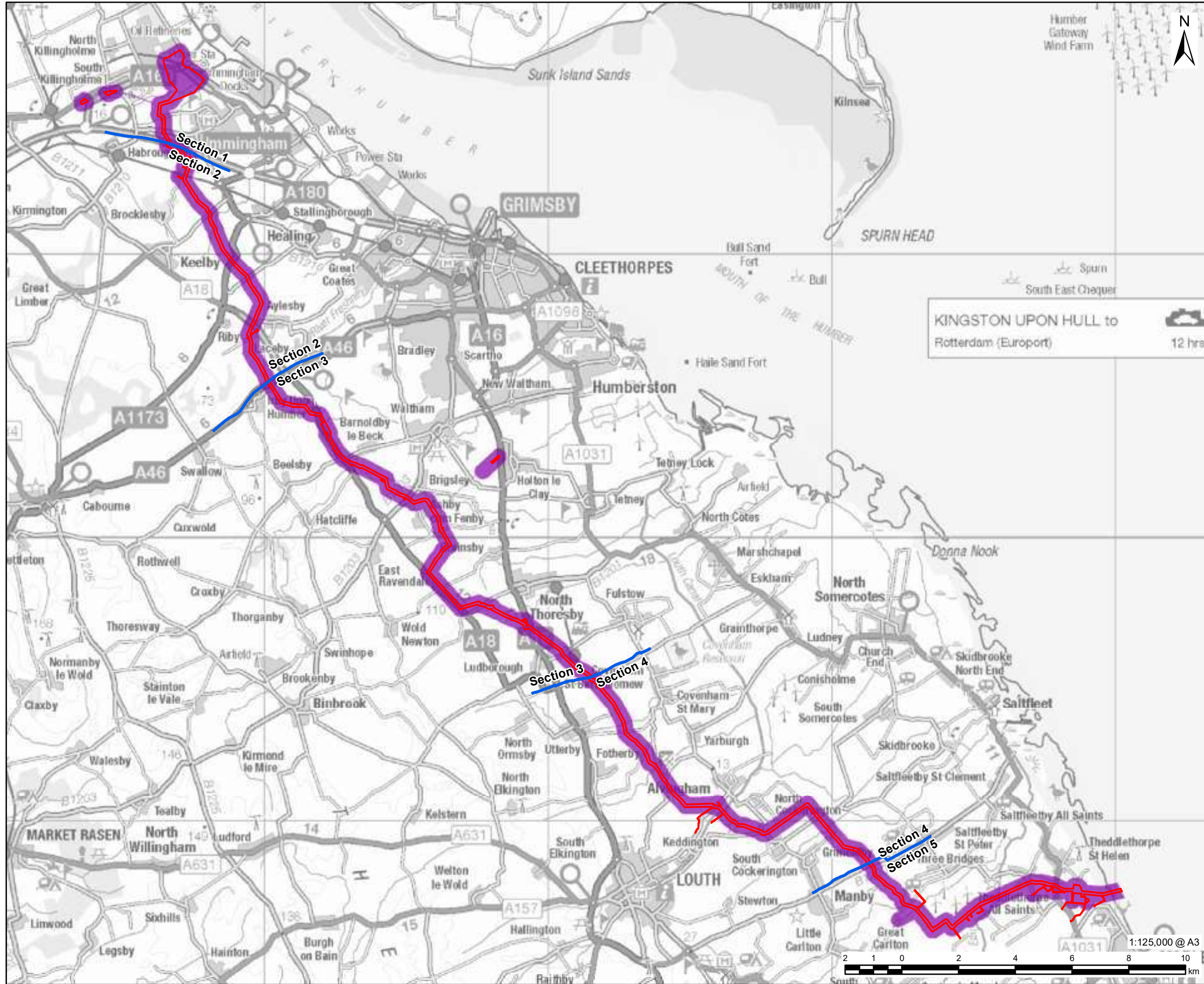


FIGURE TITLE
Figure 9-4a (3 of 3)
Superficial Hydrogeology



This drawing has been prepared for the use of AECOM's client. It may not be used, modified, reproduced or relied upon by third parties, except as agreed by AECOM or as required by law. AECOM accepts no responsibility, and denies any liability whatsoever, to any party that uses or relies on this drawing without AECOM's express written consent. Do not scale the document. All measurements must be obtained from the stated dimensions.



VikingCCS

AECOM

PROJECT
Viking CCS Pipeline

LEGEND

- Draft Order Limits
- Route Section Break

Bedrock Aquifer Classification (BGS)

- Principal Bedrock Aquifer

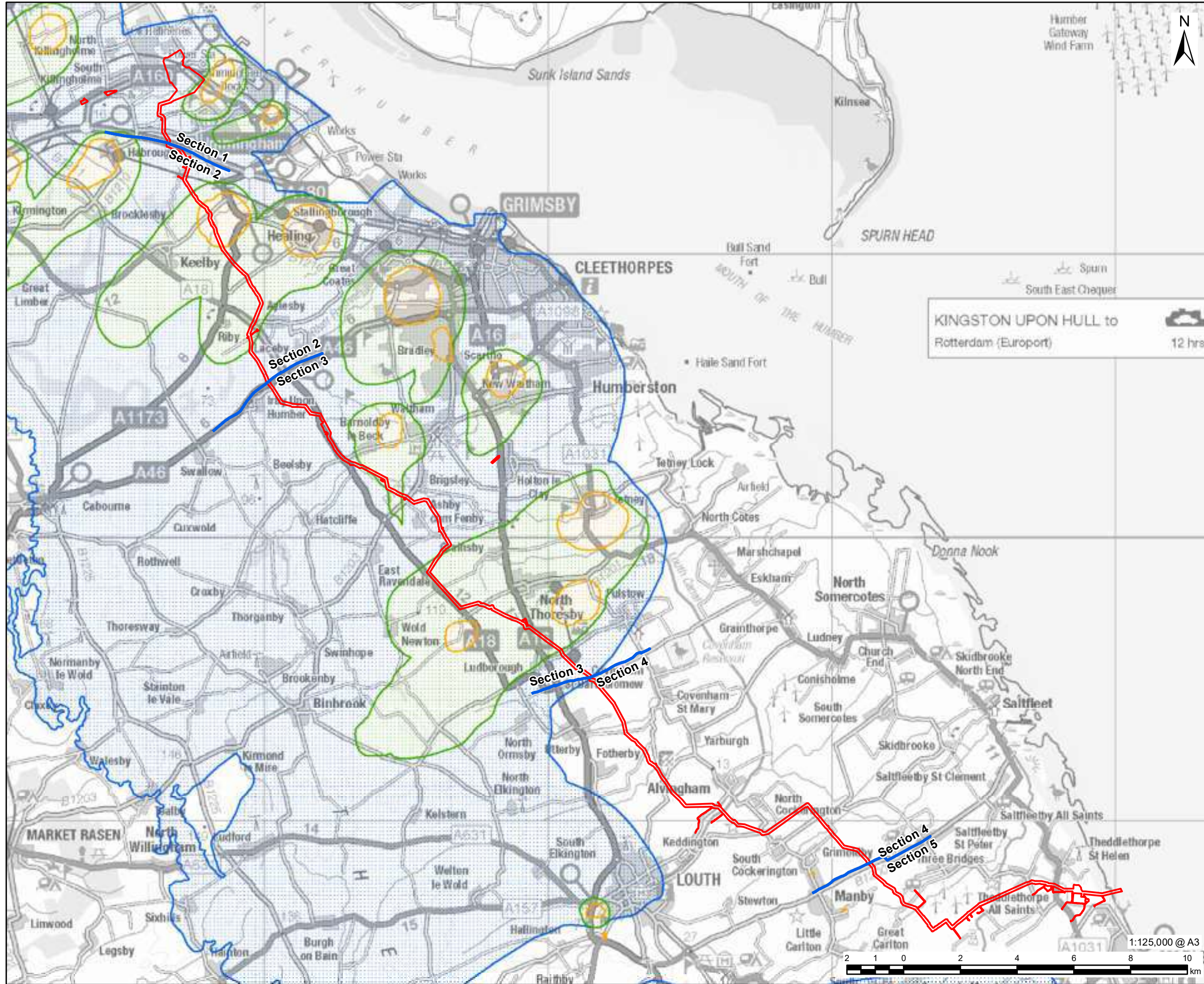
NOTES:
 Reproduced from Ordnance Survey digital map data © Crown copyright 2022. All rights reserved. Licence number 0100031673.
 Contains public sector information licensed under the Open Government Licence v3.0.
 Derived from BGS Digital Data under Licence. British Geological Survey. ©NERC.

FIGURE TITLE
**Figure 9-5
 Bedrock Hydrogeology**

ISSUE PURPOSE
 PEIR

PROJECT NUMBER / REFERENCE
 60668955/VCCS_221103_PIR_A_9-5

This drawing has been prepared for the use of AECOM's client. It may not be used, modified, reproduced or relied upon by third parties, except as agreed by AECOM or as required by law. AECOM accepts no responsibility, and denies any liability whatsoever, to any party that uses or relies on this drawing without AECOM's express written consent. Do not scale this document. All measurements must be obtained from the stated dimensions.



LEGEND

- Draft Order Limits
- Route Section Break

Source Protection Zone (EA)

- Zone I - Inner Protection Zone
- Zone II - Outer Protection Zone
- Zone III - Total Catchment

NOTES:

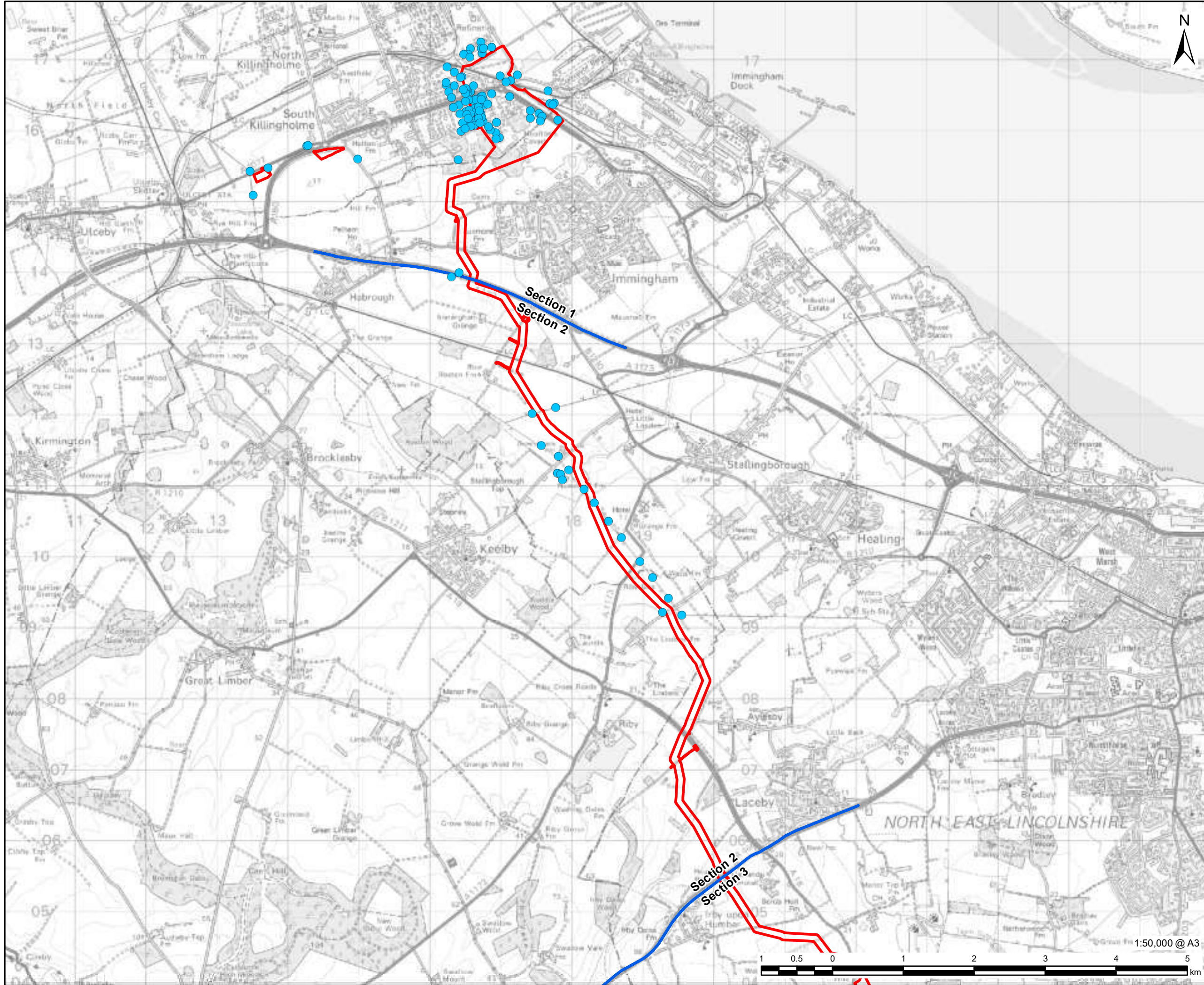
Reproduced from Ordnance Survey digital map data © Crown copyright 2022. All rights reserved. Licence number 0100031673. Contains public sector information licensed under the Open Government Licence v3.0. Derived from BGS Digital Data under Licence. British Geological Survey. ©NERC.

FIGURE TITLE

Figure 9-6

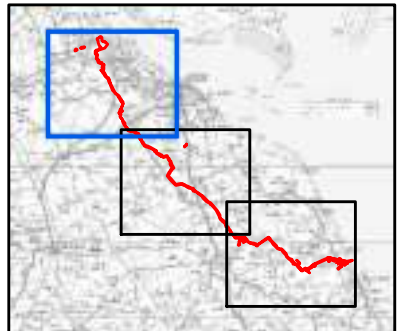
Source Protection Zones

This drawing has been prepared for the use of AECOM's client. It may not be used, modified, reproduced or relied upon by third parties, except as agreed by AECOM or as required by law. AECOM accepts no responsibility, and denies any liability whatsoever, to any party that uses or relies on this drawing without AECOM's express written consent. Do not scale the document. All measurements must be obtained from the stated dimensions.

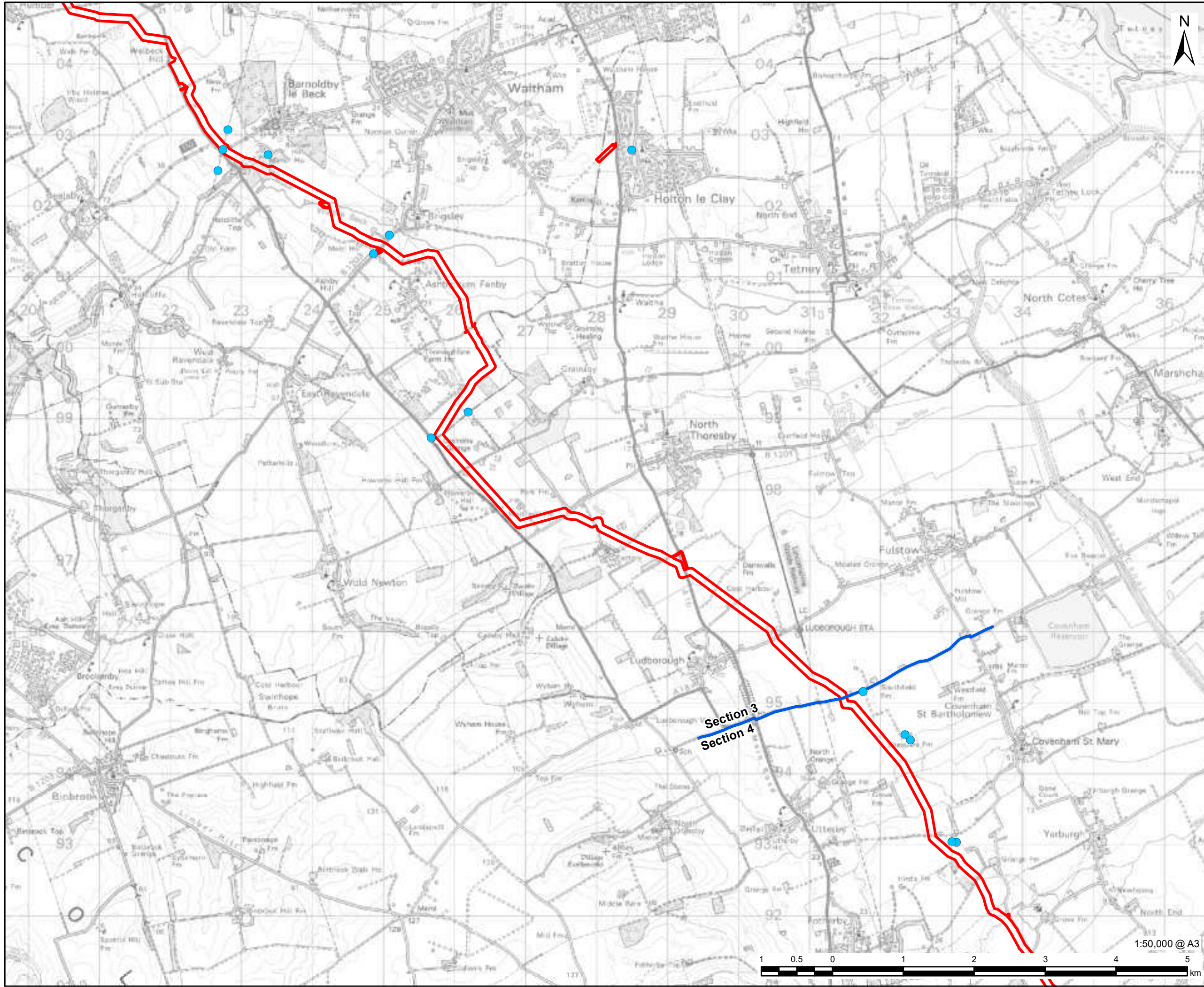


- LEGEND
- Draft Order Limits
 - Route Section Break
 - Current Industrial Land Use (OS)

NOTES:
Reproduced from Ordnance Survey digital map data © Crown copyright 2022. All rights reserved. Licence number 0100031673.
Contains public sector information licensed under the Open Government Licence v3.0. Derived from BGS Digital Data under Licence. British Geological Survey. ©NERC.



This drawing has been prepared for the use of AECOM's client. It may not be used, modified, reproduced or relied upon by third parties, except as agreed by AECOM or as required by law. AECOM accepts no responsibility, and denies any liability whatsoever, to any party that uses or relies on this drawing without AECOM's express written consent. Do not scale the document. All measurements must be obtained from the stated dimensions.



AECOM

PROJECT
Viking CCS Pipeline

- LEGEND
- Draft Order Limits
 - Route Section Break
 - Current Industrial Land Use (OS)

NOTES:
 Reproduced from Ordnance Survey digital map data © Crown copyright 2022. All rights reserved. Licence number 0100031673.
 Contains public sector information licensed under the Open Government Licence v3.0. Derived from BGS Digital Data under Licence. British Geological Survey. ©NERC.

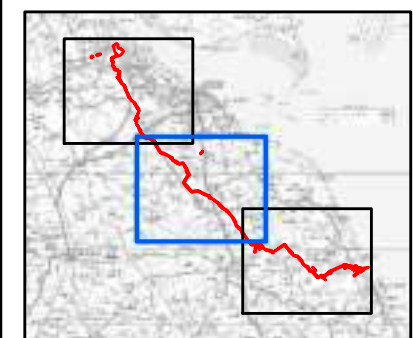
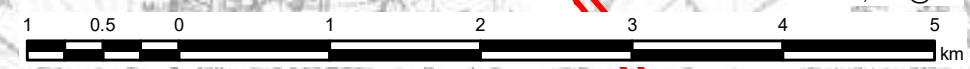


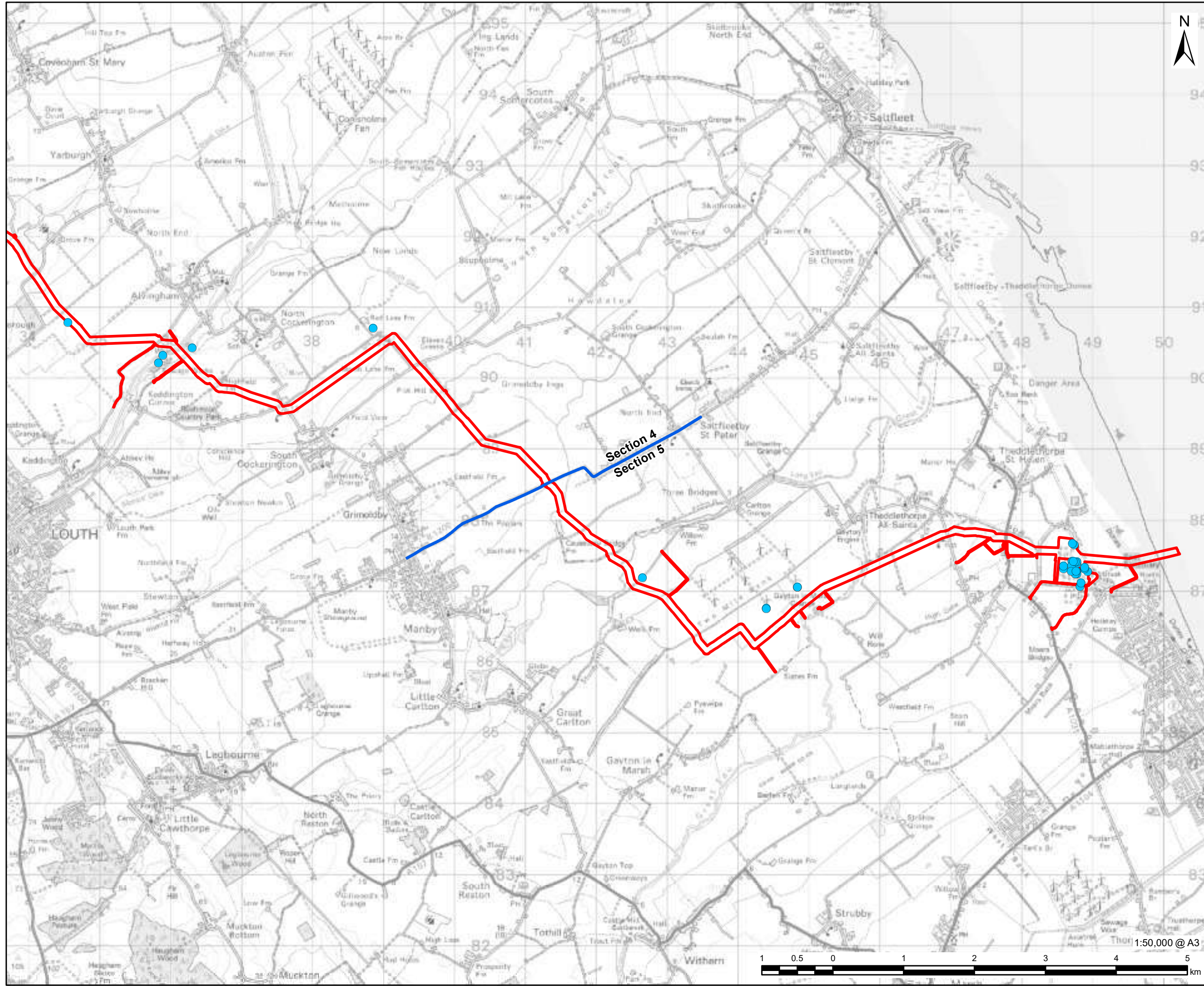
FIGURE TITLE
Figure 9-7a (2 of 3)
Current Potentially Contaminative Land Uses

ISSUE PURPOSE
 PEIR
 PROJECT NUMBER / REFERENCE
 60668955/VCCS_221103_PEIR_A_9-7

Section 3
Section 4



This drawing has been prepared for the use of AECOM's client. It may not be used, modified, reproduced or relied upon by third parties, except as agreed by AECOM or as required by law. AECOM accepts no responsibility, and denies any liability whatsoever, to any party that uses or relies on this drawing without AECOM's express written consent. Do not scale this document. All measurements must be obtained from the stated dimensions.



- LEGEND**
- Draft Order Limits
 - Route Section Break
 - Current Industrial Land Use (OS)

NOTES:
 Reproduced from Ordnance Survey digital map data © Crown copyright 2022. All rights reserved. Licence number 0100031673. Contains public sector information licensed under the Open Government Licence v3.0. Derived from BGS Digital Data under Licence. British Geological Survey. ©NERC.

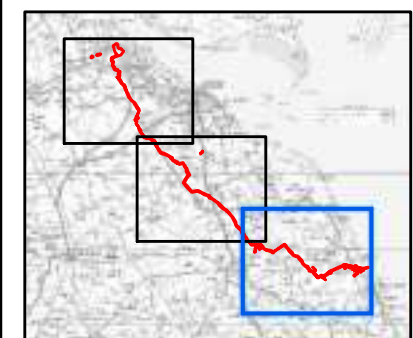
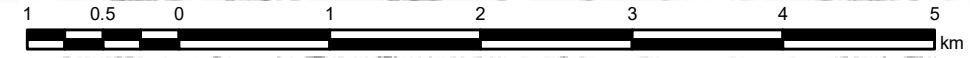


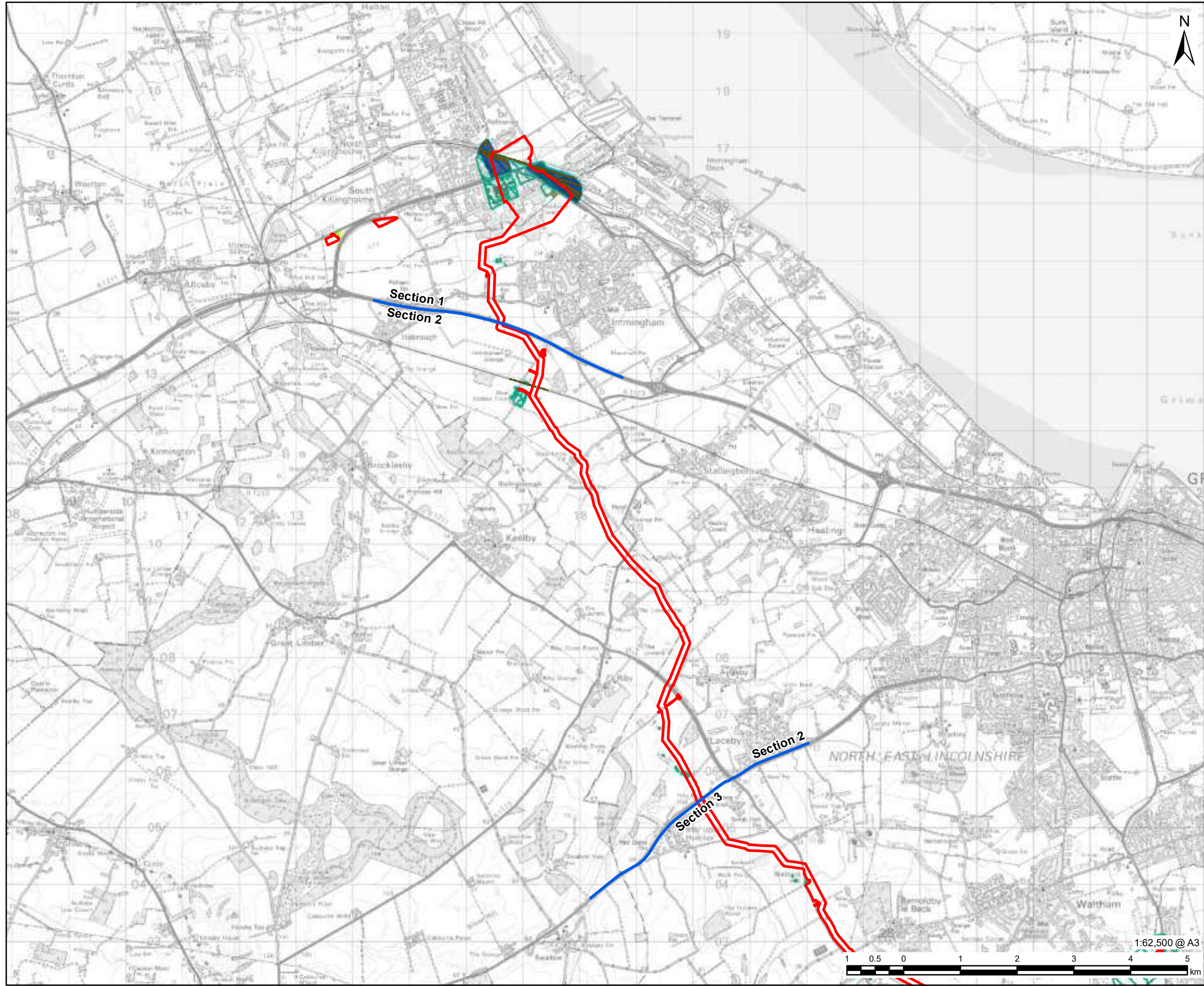
FIGURE TITLE
 Figure 9-7a (3 of 3)
Current Potentially Contaminative Land Uses

ISSUE PURPOSE
 PEIR

PROJECT NUMBER / REFERENCE
 60668955/VCCS_221103_PEIR_A_9-7

This drawing has been prepared for the use of AECOM's client. It may not be used, modified, reproduced or relied upon by third parties, except as agreed by AECOM or as required by law. AECOM accepts no responsibility, and denies any liability whatsoever, to any party that uses or relies on this drawing without AECOM's express written consent. Do not scale this document. All measurements must be obtained from the stated dimensions.





VikingCCS

AECOM

PROJECT

Viking CCS Pipeline

LEGEND

- Draft Order Limits
- Route Section Break
- Railway OSM
- Railway Track
- Historical Railway Feature LD
- Historical Railway Feature HD
- Historical Tank
- Historical Petrol Station
- Historical Industrial Land Use
- Historical Energy Feature

This drawing has been prepared for the use of AECOM's client. It may not be used, modified, reproduced or relied upon by third parties, except as agreed by AECOM or as required by law. AECOM accepts no responsibility, and denies any liability whatsoever, to any party that uses or relies on this drawing without AECOM's express written consent. Do not scale this document. All measurements must be obtained from the stated dimensions.

NOTES:
 Reproduced from Ordnance Survey digital map data © Crown copyright 2022. All rights reserved. Licence number 0100031673.
 Contains public sector information licensed under the Open Government Licence v3.0.
 Derived from BGS Digital Data under Licence. British Geological Survey. ©NERC.

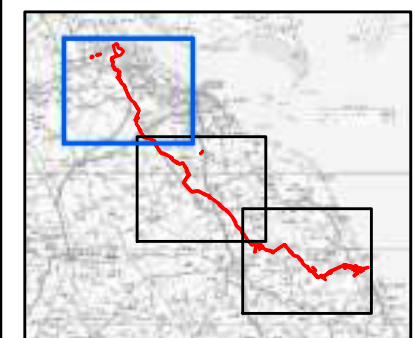


FIGURE TITLE

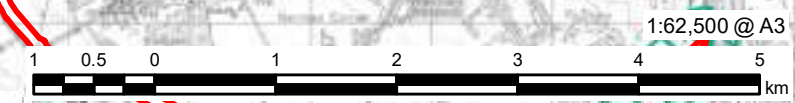
**Figure 9-8a (1 of 3)
 Historic Potentially Contaminative Land Uses**

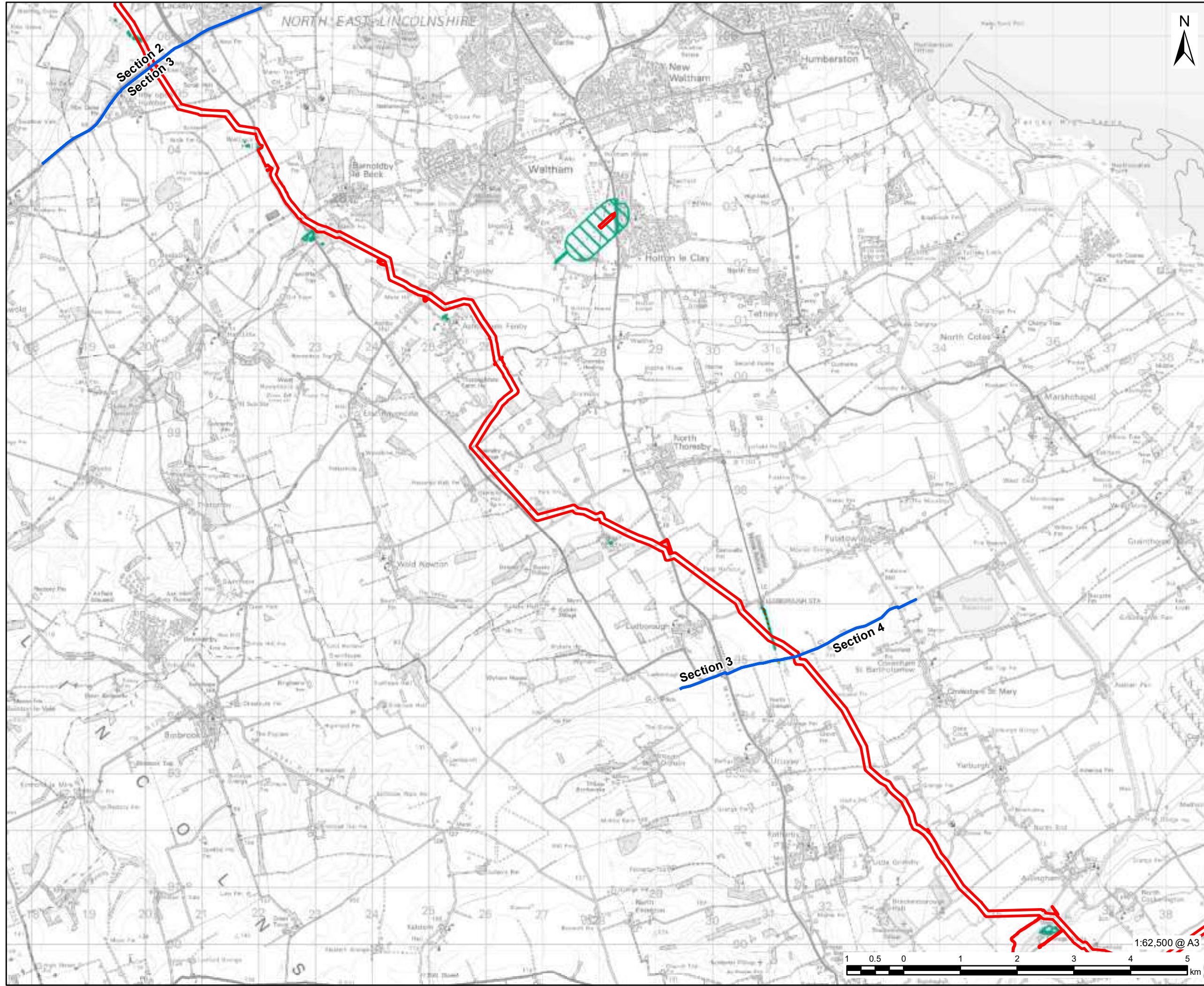
ISSUE PURPOSE

PEIR

PROJECT NUMBER / REFERENCE

60668955/VCCS_221103_PEIR_A_9-8





VikingCCS

AECOM

PROJECT
Viking CCS Pipeline

LEGEND

- Draft Order Limits
- Route Section Break
- Railway OSM
- Railway Track
- Historical Railway
- Historical Railway Feature LD
- Historical Railway Feature HD
- Historical Tank
- Historical Industrial Land Use
- Historical Garage
- Historical Energy Feature

NOTES:
 Reproduced from Ordnance Survey digital map data © Crown copyright 2022. All rights reserved. Licence number 0100031673.
 Contains public sector information licensed under the Open Government Licence v3.0.
 Derived from BGS Digital Data under Licence. British Geological Survey. ©NERC.

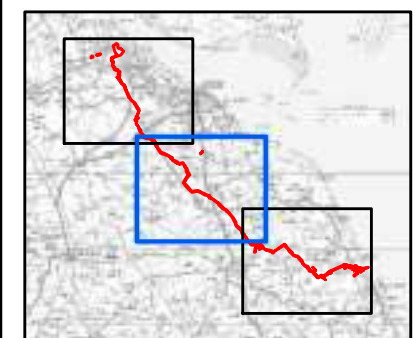
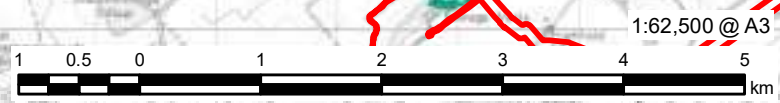


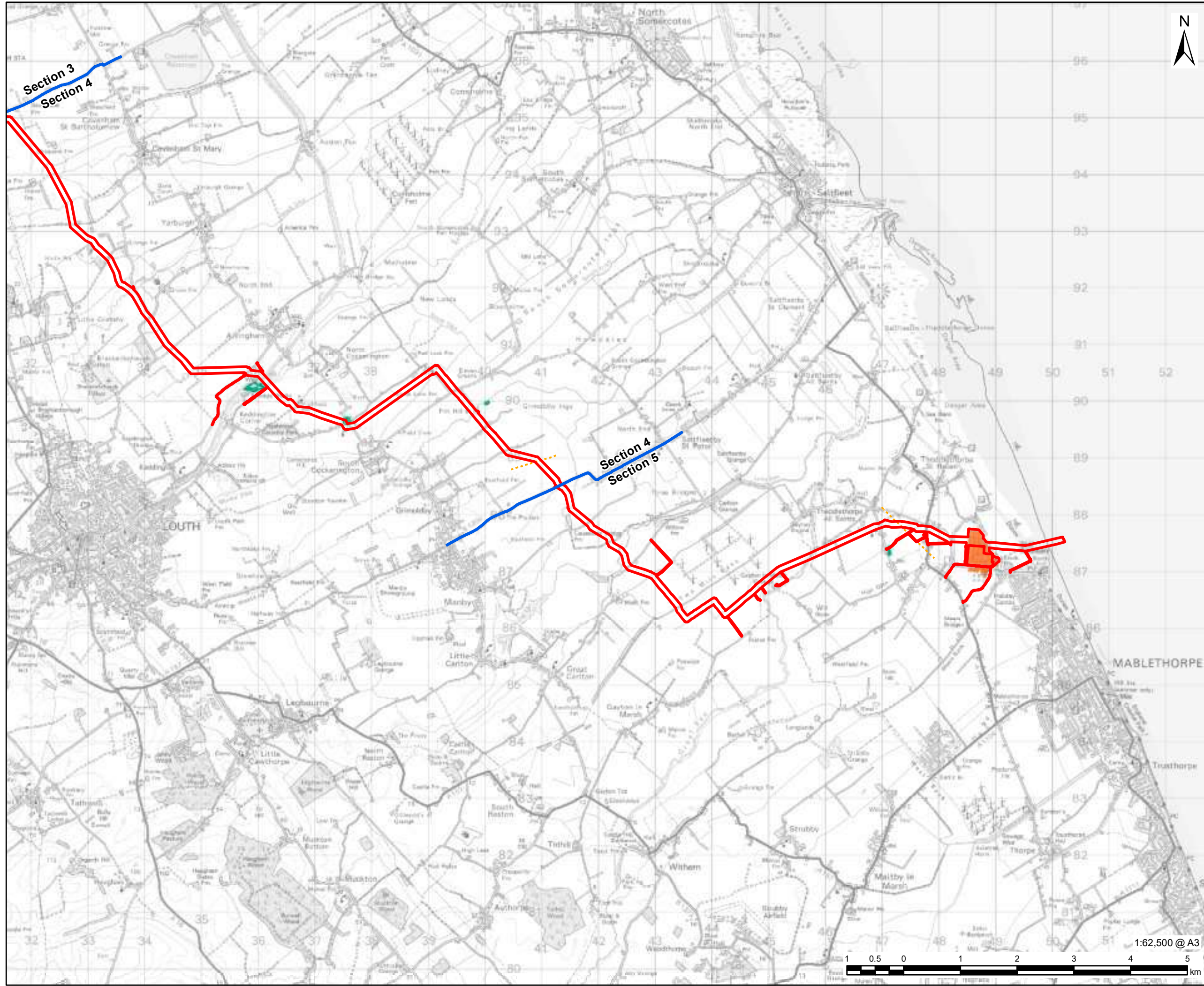
FIGURE TITLE
**Figure 9-8a (2 of 3)
 Historic Potentially Contaminative
 Land Uses**

ISSUE PURPOSE
 PEIR

PROJECT NUMBER / REFERENCE
 60668955/VCCS_221103_PEIR_A_9-8



This drawing has been prepared for the use of AECOM's client. It may not be used, modified, reproduced or relied upon by third parties, except as agreed by AECOM or as required by law. AECOM accepts no responsibility, and denies any liability whatsoever, to any party that uses or relies on this drawing without AECOM's express written consent. Do not scale this document. All measurements must be obtained from the stated dimensions.



AECOM

PROJECT
Viking CCS Pipeline

- LEGEND**
- Draft Order Limits
 - Route Section Break
 - Historical Railway
 - Historical Tank
 - Historical Industrial Land Use
 - Historical Energy Feature

NOTES:
 Reproduced from Ordnance Survey digital map data © Crown copyright 2022. All rights reserved. Licence number 0100031673.
 Contains public sector information licensed under the Open Government Licence v3.0. Derived from BGS Digital Data under Licence. British Geological Survey. ©NERC.

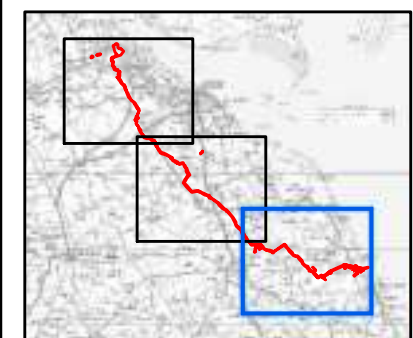

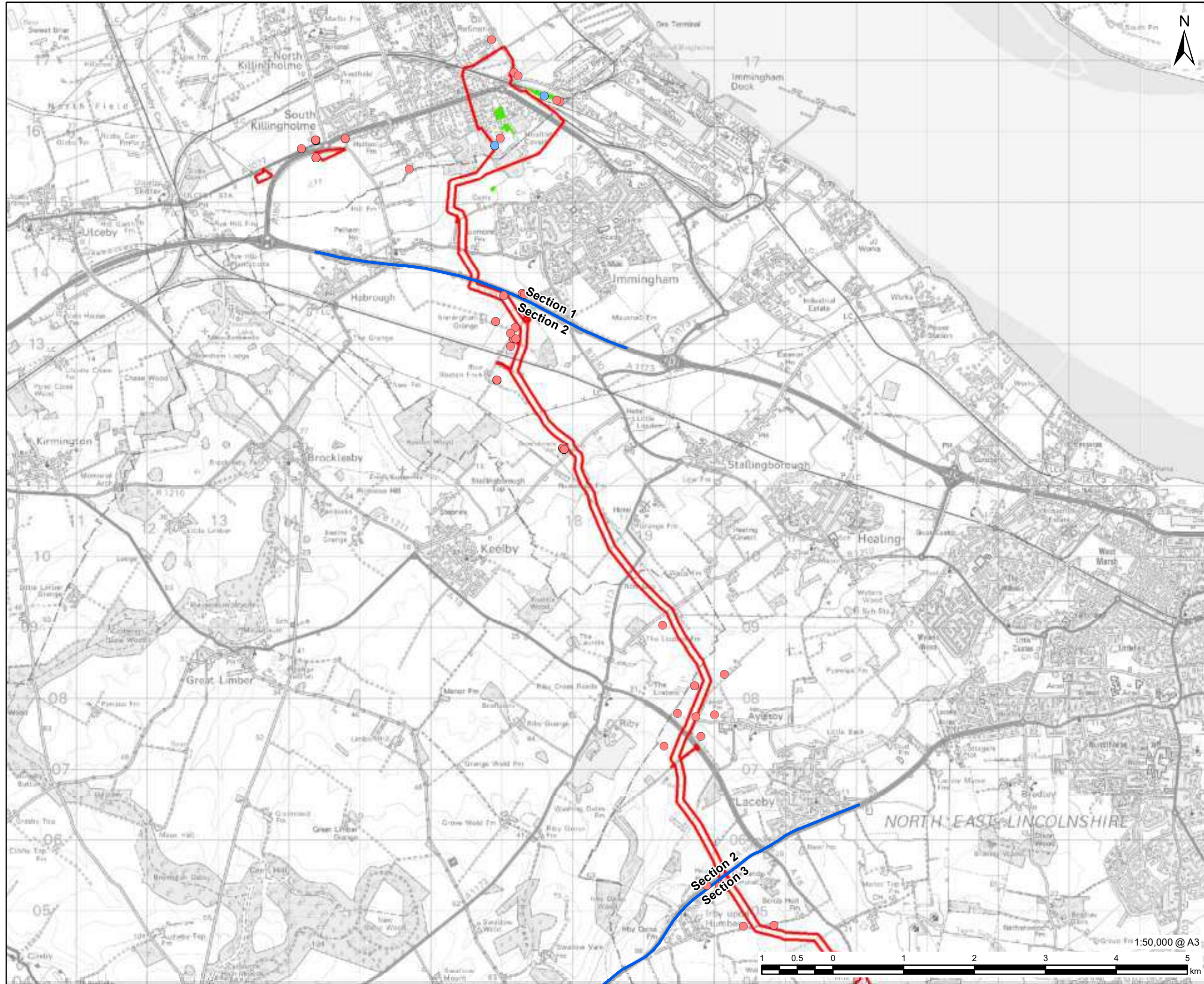


FIGURE TITLE
Figure 9-8a (3 of 3)
Historic Potentially Contaminative Land Uses

ISSUE PURPOSE
 PEIR
PROJECT NUMBER / REFERENCE
 60668955/VCCS_221103_PEIR_A_9-8



This drawing has been prepared for the use of AECOM's client. It may not be used, modified, reproduced or relied upon by third parties, except as agreed by AECOM or as required by law. AECOM accepts no responsibility, and denies any liability whatsoever, to any party that uses or relies on this drawing without AECOM's express written consent. Do not scale the document. All measurements must be obtained from the stated dimensions.



LEGEND

- Draft Order Limits
- Route Section Break
- Licensed Waste Site (EA)
- Waste Exemption (EA)
- Historical Landfill

NOTES:
 Reproduced from Ordnance Survey digital map data © Crown copyright 2022. All rights reserved. Licence number 0100031673.
 Contains public sector information licensed under the Open Government Licence v3.0.
 Derived from BGS Digital Data under Licence. British Geological Survey. ©NERC.

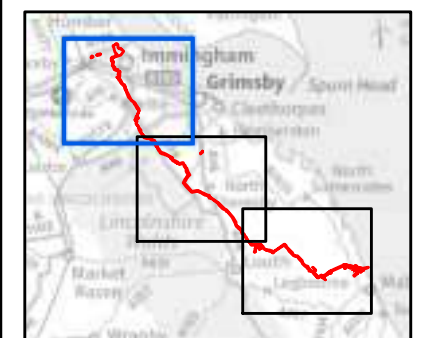
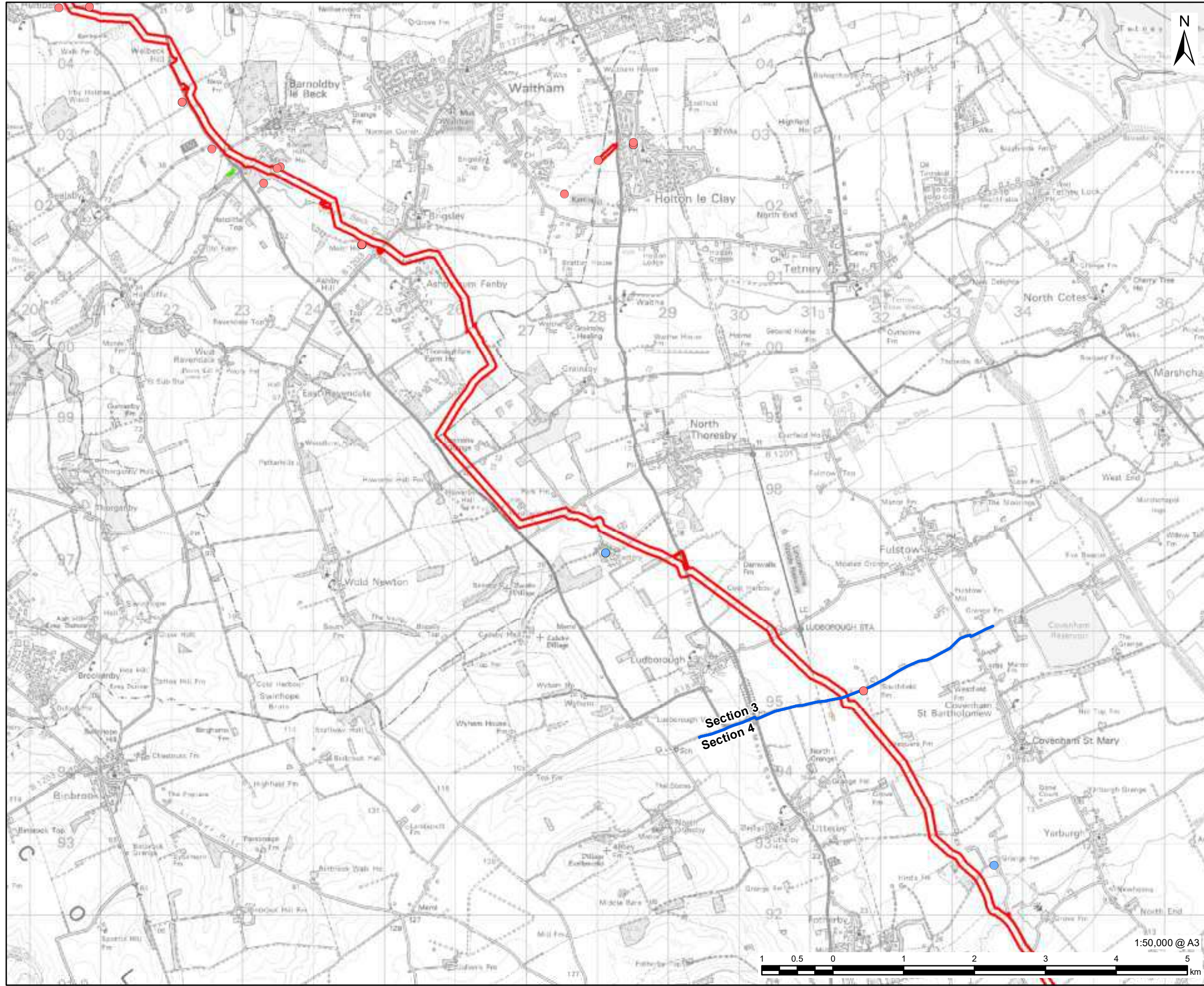


FIGURE TITLE
Figure 9-9a (1 of 3)
Current and Historic Landfills

This drawing has been prepared for the use of AECOM's client. It may not be used, modified, reproduced or relied upon by third parties, except as agreed by AECOM or as required by law. AECOM accepts no responsibility, and denies any liability whatsoever, to any party that uses or relies on this drawing without AECOM's express written consent. Do not scale the document. All measurements must be obtained from the stated dimensions.



VikingCCS

AECOM

PROJECT

Viking CCS Pipeline

LEGEND

- Draft Order Limits
- Route Section Break
- Licensed Waste Site (EA)
- Waste Exemption (EA)
- Historical Waste Site
- Historical Landfill

NOTES:
 Reproduced from Ordnance Survey digital map data © Crown copyright 2022. All rights reserved. Licence number 0100031673.
 Contains public sector information licensed under the Open Government Licence v3.0. Derived from BGS Digital Data under Licence. British Geological Survey. ©NERC.

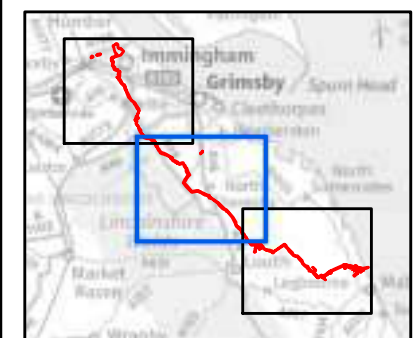


FIGURE TITLE

Figure 9-9a (2 of 3)
Current and Historic Landfills

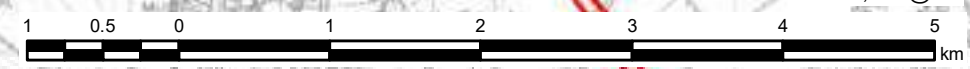
ISSUE PURPOSE

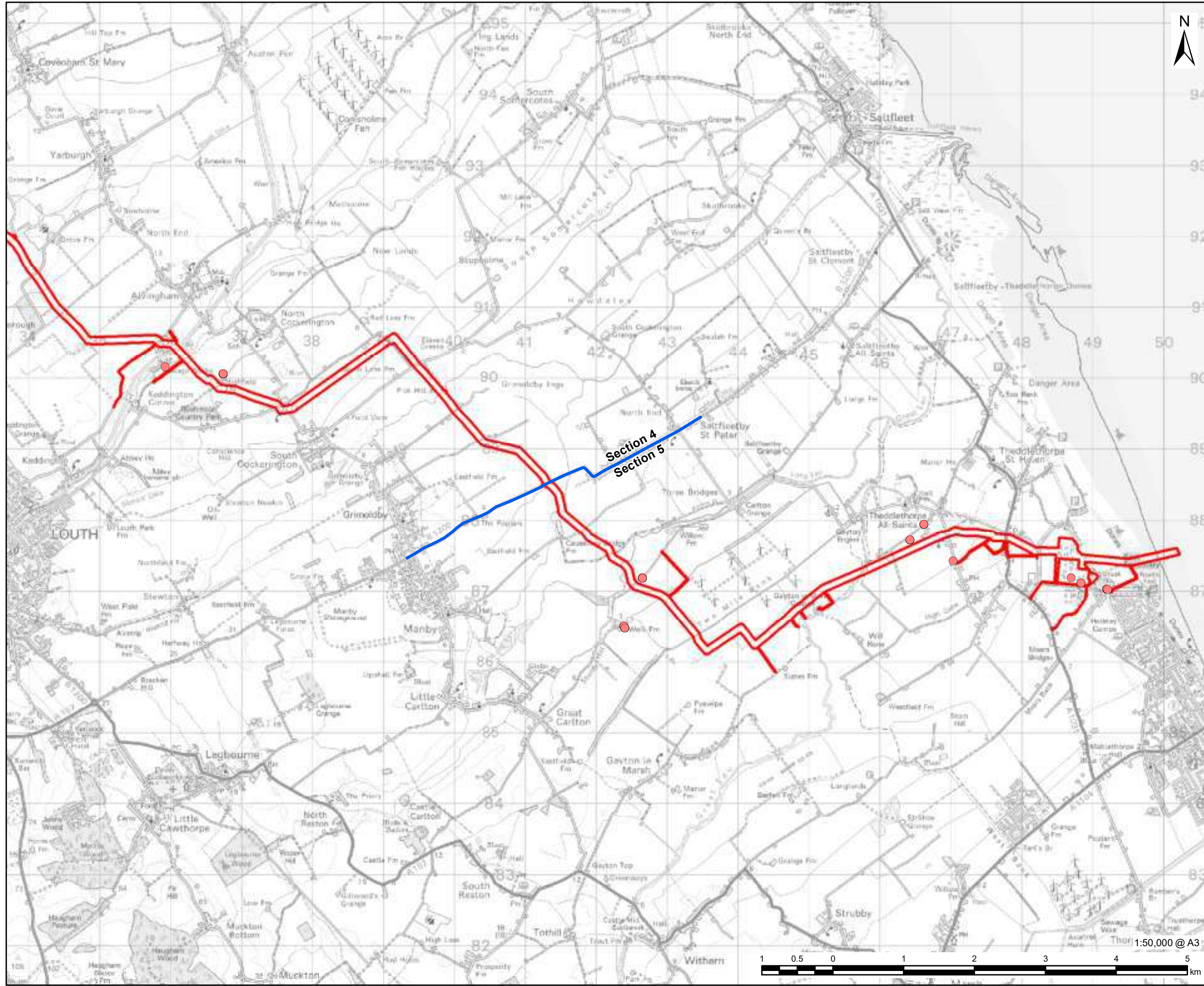
PEIR

PROJECT NUMBER / REFERENCE

60668955/VCCS_221103_PEIR_A_9-9

This drawing has been prepared for the use of AECOM's client. It may not be used, modified, reproduced or relied upon by third parties, except as agreed by AECOM or as required by law. AECOM accepts no responsibility, and denies any liability whatsoever, to any party that uses or relies on this drawing without AECOM's express written consent. Do not scale this document. All measurements must be obtained from the stated dimensions.





- LEGEND
- Draft Order Limits
 - Route Section Break
 - Waste Exemption (EA)

NOTES:
 Reproduced from Ordnance Survey digital map data © Crown copyright 2022. All rights reserved. Licence number 0100031673.
 Contains public sector information licensed under the Open Government Licence v3.0.
 Derived from BGS Digital Data under Licence. British Geological Survey. ©NERC.

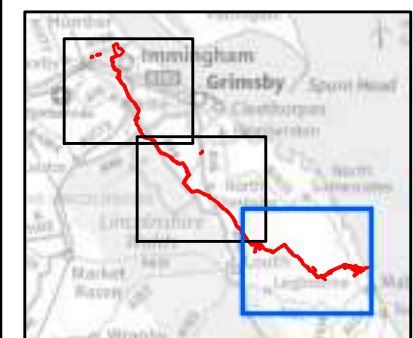
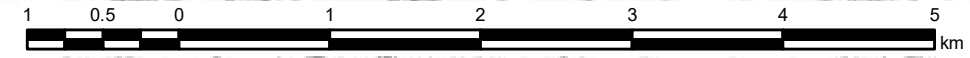
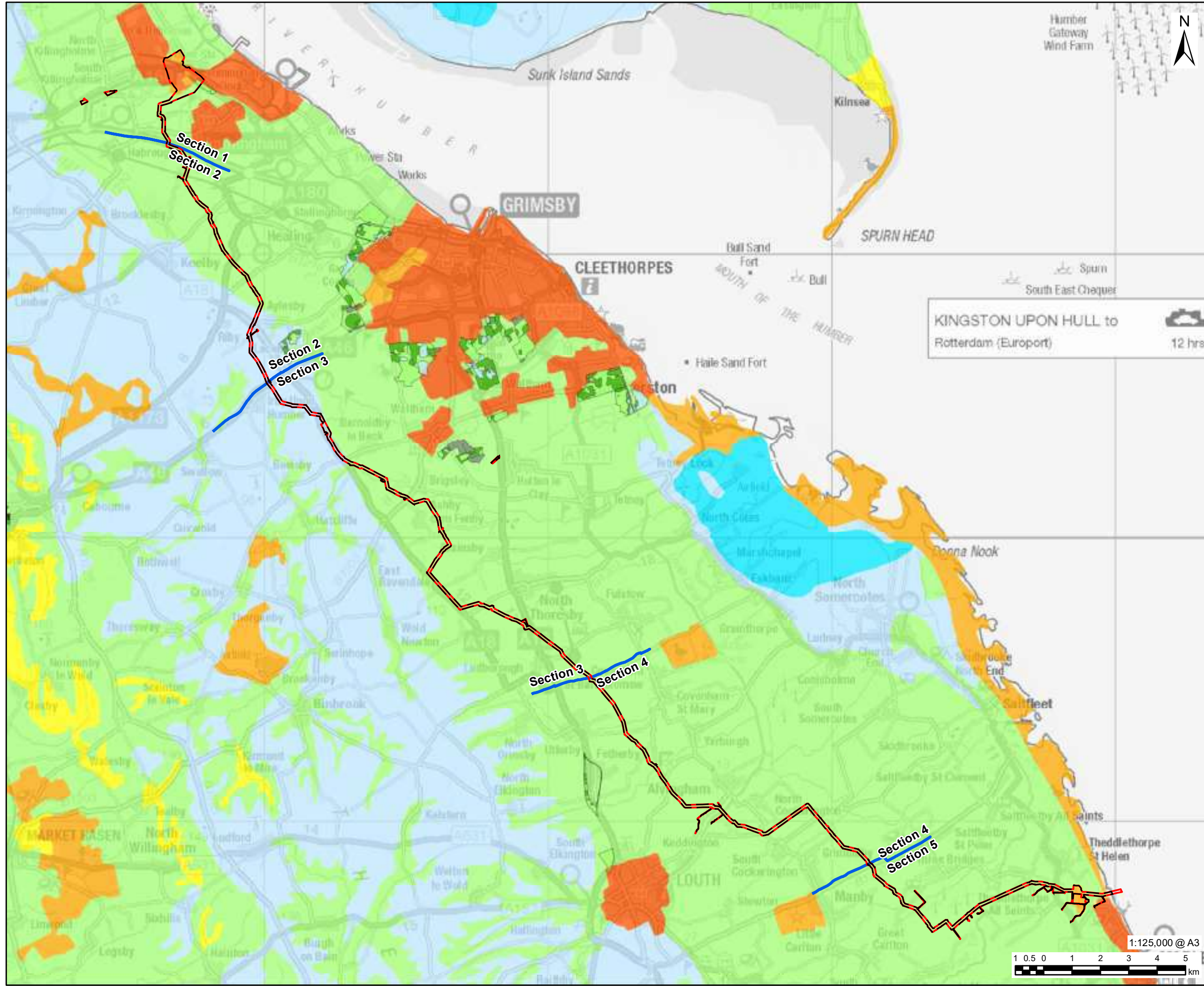


FIGURE TITLE
Figure 9-9a (3 of 3)
Current and Historic Landfills

ISSUE PURPOSE
 PEIR
 PROJECT NUMBER / REFERENCE
 60668955/VCCS_221103_PEIR_A_9-9



This drawing has been prepared for the use of AECOM's client. It may not be used, modified, reproduced or relied upon by third parties, except as agreed by AECOM or as required by law. AECOM accepts no responsibility, and denies any liability whatsoever, to any party that uses or relies on this drawing without AECOM's express written consent. All measurements must be obtained from the stated dimensions.



VikingCCS

AECOM

PROJECT
Viking CCS Pipeline

LEGEND

- Draft Order Limits
- Study Area
- Route Section Break

Agricultural Land Classification - Provisional

- Grade 1
- Grade 2
- Grade 3
- Grade 4
- Non Agricultural
- Urban

Agricultural Land Classification - Post 1988

- Grade 2
- Grade 3a
- Grade 3b
- Grade 4
- Not Surveyed
- Other

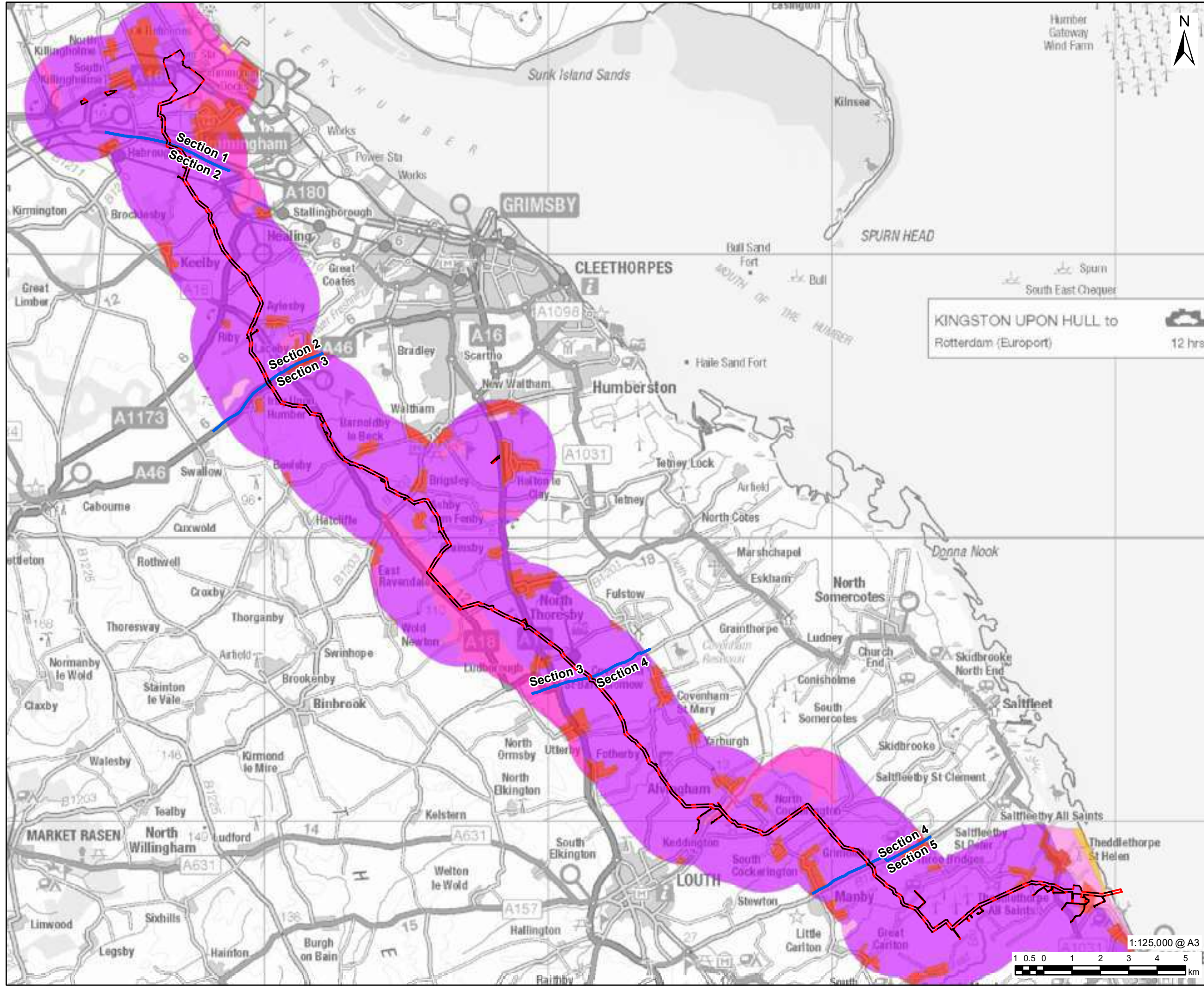
NOTES:
 Reproduced from Ordnance Survey digital map data © Crown copyright 2022. All rights reserved. Licence number 0100031673.
 Contains public sector information licensed under the Open Government Licence v3.0.
 © Natural England material is reproduced with the permission of Natural England 2021.

FIGURE TITLE
**Figure 10-1
 Agricultural Land Classification**

ISSUE PURPOSE
 PEIR

PROJECT NUMBER / REFERENCE
 60668955 / VCCS_221102_PEIR_10-1

This drawing has been prepared for the use of AECOM's client. It may not be used, modified, reproduced or relied upon by third parties, except as agreed by AECOM or as required by law. AECOM accepts no responsibility, and denies any liability whatsoever, to any party that uses or relies on this drawing without AECOM's express written consent. Do not scale the document. All measurements must be obtained from the stated dimensions.



VikingCCS

AECOM

PROJECT
Viking CCS Pipeline

LEGEND

- Draft Order Limits
- Study Area
- Route Section Break
- High likelihood of BMV land (>60% area bmv)
- Moderate likelihood of BMV land (20 - 60% area bmv)
- Low likelihood of BMV land (<= 20% area bmv)
- Non-agricultural use
- Urban

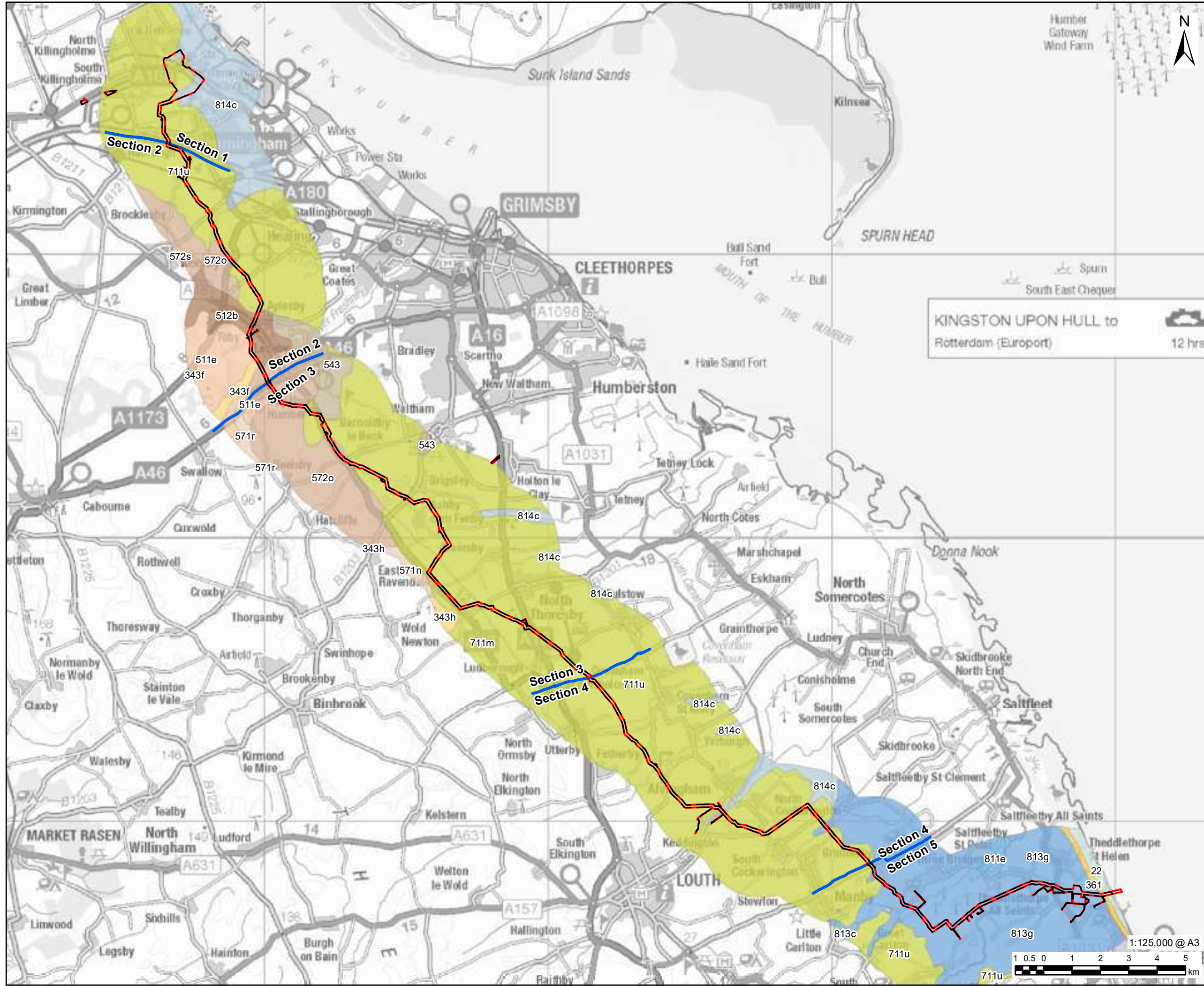
NOTES:
 Reproduced from Ordnance Survey digital map data © Crown copyright 2022. All rights reserved. Licence number 0100031673. Contains public sector information licensed under the Open Government Licence v3.0. © Natural England material is reproduced with the permission of Natural England 2021. Digitised from Natural England 1:250,000 BMV Plans

FIGURE TITLE
**Figure 10-2
 Likelihood of Best and Most Versatile Agricultural Land**

ISSUE PURPOSE
 PEIR

PROJECT NUMBER / REFERENCE
 60668955 / VCCS_221102_PEIR_10-2

This drawing has been prepared for the use of AECOM's client. It may not be used, modified, reproduced or relied upon by third parties, except as agreed by AECOM or as required by law. AECOM accepts no responsibility, and denies any liability whatsoever, to any party that uses or relies on this drawing without AECOM's express written consent. Do not scale the document. All measurements must be obtained from the stated dimensions.



VikingCCS

AECOM

PROJECT
Viking CCS Pipeline

LEGEND

- Draft Order Limits
- Study Area
- Route Section Break

Soil Associations

- 22 - Saline 1
- 343f - Newmarket 1
- 343h - Andover 1
- 361 - Sandwich
- 511e - Swaffam Prior
- 512b - Landbeach
- 543 - Arrow
- 571n - Tathwell
- 571r - Hunstanton
- 572o - Burlingham 2
- 572s - Bishampton 1
- 711m - Salop
- 711u - Holderness
- 811e - Tanvats
- 813c - Fladbury 2
- 813g - Wallasea 2
- 814c - Newchurch 2

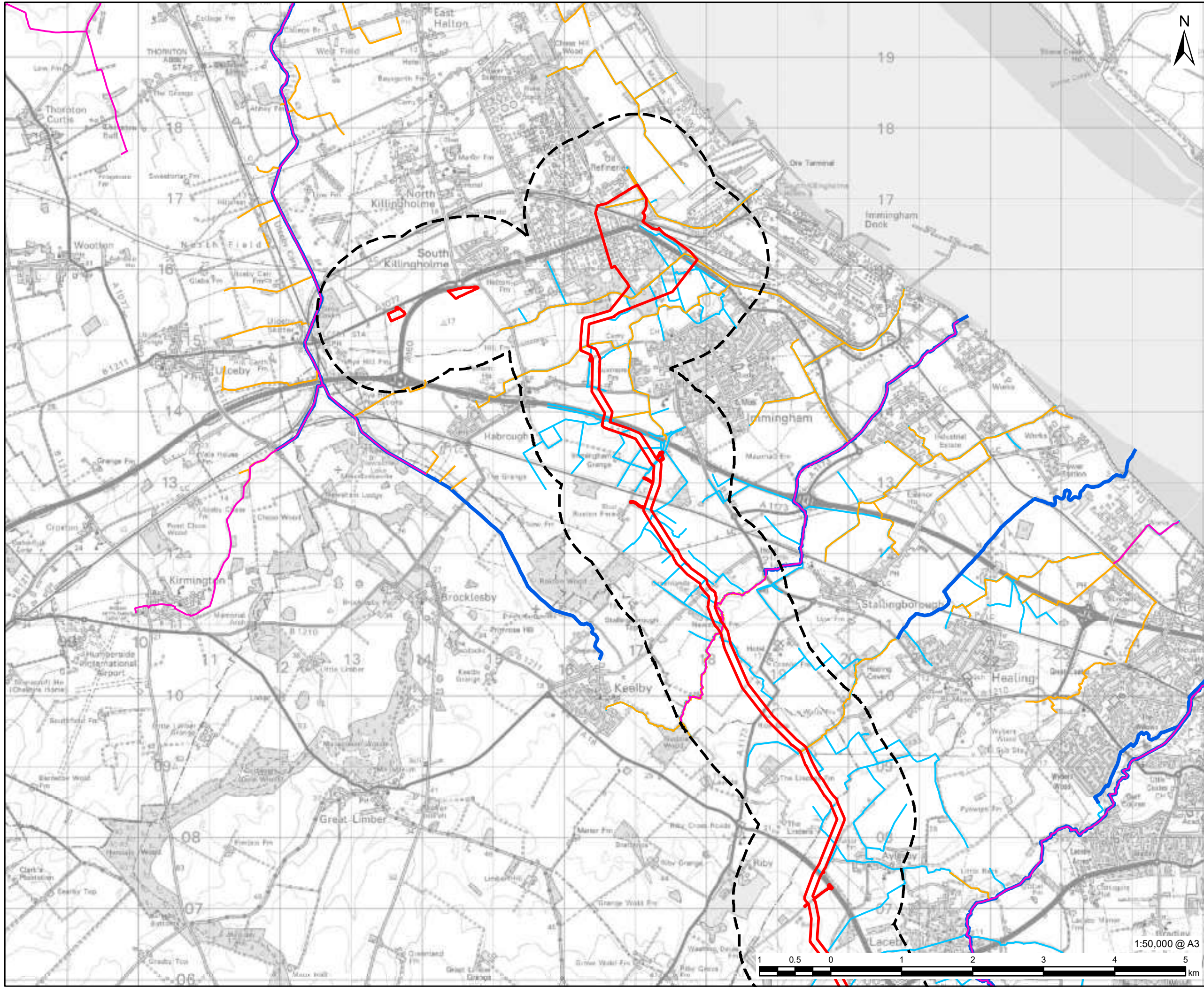
NOTES:
 Reproduced from Ordnance Survey digital map data © Crown copyright 2022. All rights reserved. Licence number 0100031673.
 Soils Data © Cranfield University (NSRI) and for the Controller of HMSO 2022

FIGURE TITLE
Figure 10-3
Soil Associations







ISSUE PURPOSE
 PEIR

PROJECT NUMBER / REFERENCE
 60668955 / VCCS_221102_PEIR_10-3

This drawing has been prepared for the use of AECOM's client. It may not be used, modified, reproduced or relied upon by third parties, except as agreed by AECOM or as required by law. AECOM accepts no responsibility, and denies any liability whatsoever, to any party that uses or relies on this drawing without AECOM's express written consent. Do not scale the drawing. All measurements must be obtained from the stated dimensions.



LEGEND

-  1km Study Area
-  Draft Order Limits
-  EA Main River
-  IDB Maintained Watercourse
-  WFD River, Canal and Surface Water Transfer Water Bodies
-  All Other Identified Waterbodies - Working

NOTES:
 Reproduced from Ordnance Survey digital map data © Crown copyright 2022. All rights reserved. Licence number 0100031673.
 Contains public sector information licensed under the Open Government Licence v3.0.

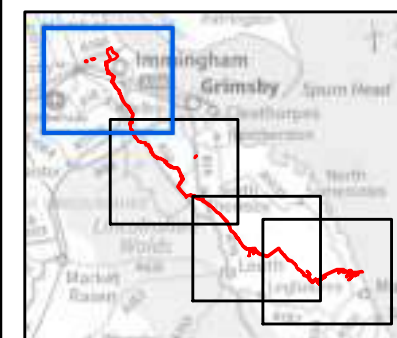

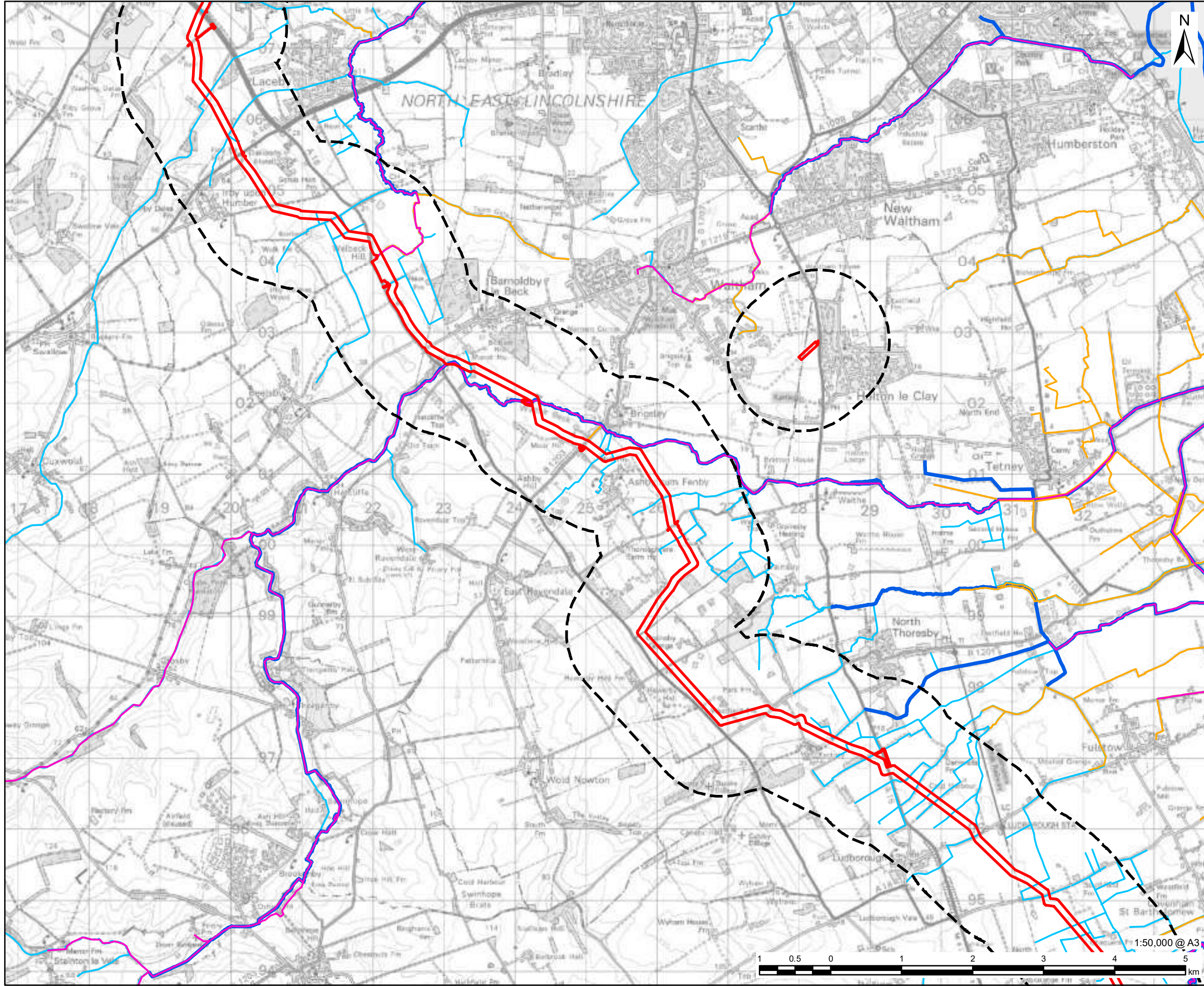


FIGURE TITLE
Figure 11-1a (1 of 4)
Surface Water Features

ISSUE PURPOSE
 PEIR
PROJECT NUMBER / REFERENCE
 60668955/VCCS_221111_PEIR_A_11-1

This drawing has been prepared for the use of AECOM's client. It may not be used, modified, reproduced or relied upon by third parties, except as agreed by AECOM or as required by law. AECOM accepts no responsibility, and denies any liability whatsoever, to any party that uses or relies on this drawing without AECOM's express written consent. Do not scale the drawing. All measurements must be obtained from the stated dimensions.





LEGEND

- 1km Study Area
- Draft Order Limits
- EA Main River
- IDB Maintained Watercourse
- WFD River, Canal and Surface Water Transfer Water Bodies
- All Other Identified Waterbodies - Working

NOTES:
 Reproduced from Ordnance Survey digital map data © Crown copyright 2022. All rights reserved. Licence number 0100031673.
 Contains public sector information licensed under the Open Government Licence v3.0.

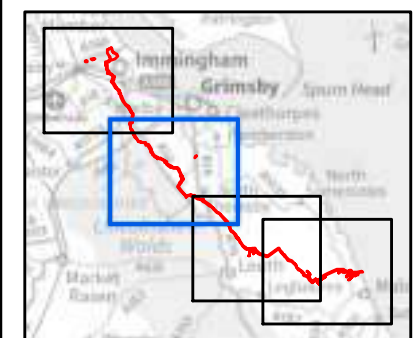
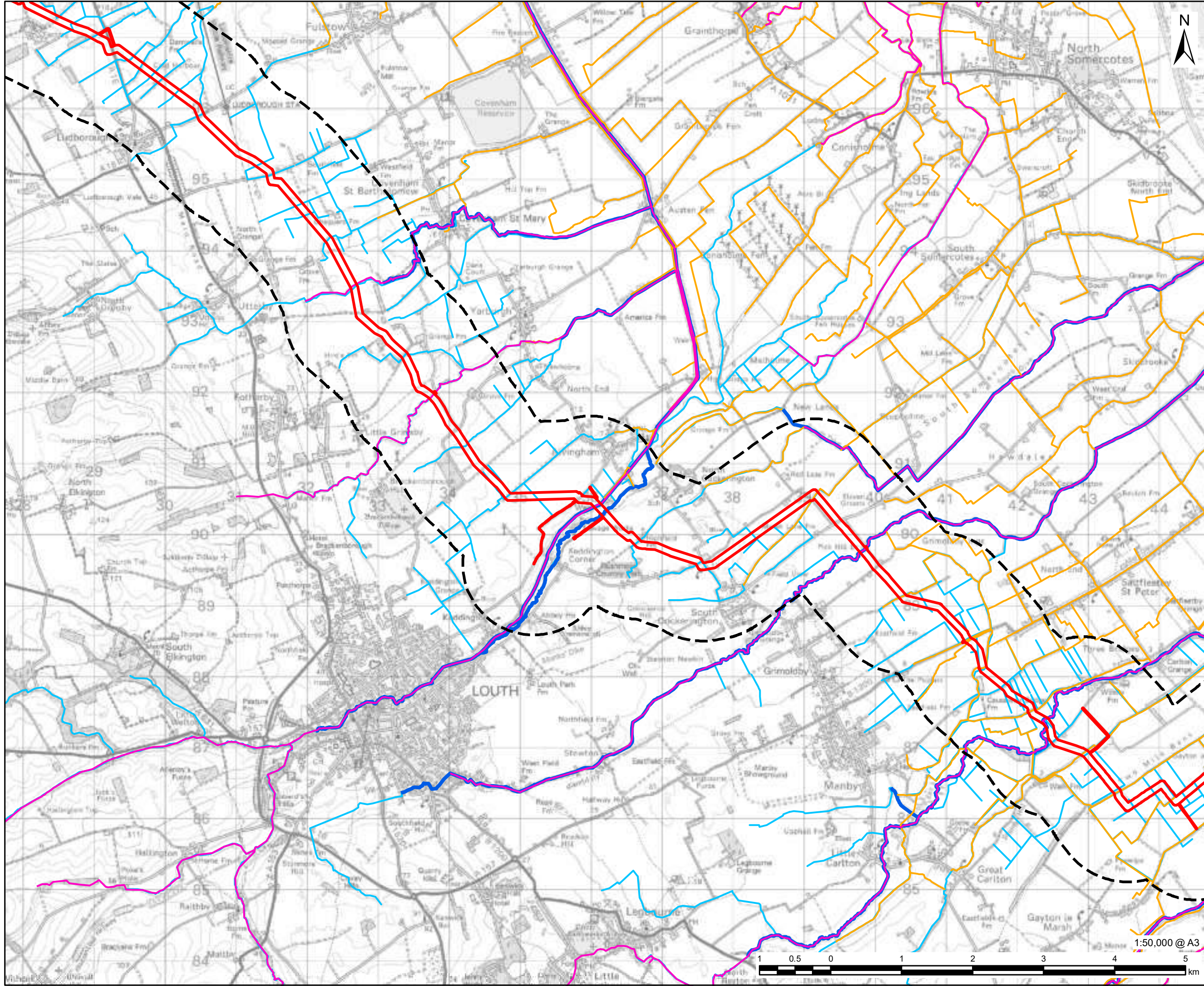


FIGURE TITLE

Figure 11-1a (2 of 4)
Surface Water Features

This drawing has been prepared for the use of AECOM's client. It may not be used, modified, reproduced or relied upon by third parties, except as agreed by AECOM or as required by law. AECOM accepts no responsibility, and denies any liability whatsoever, to any party that uses or relies on this drawing without AECOM's express written consent. Do not scale the document. All measurements must be obtained from the stated dimensions.



LEGEND

- 1km Study Area
- Draft Order Limits
- EA Main River
- IDB Maintained Watercourse
- WFD River, Canal and Surface Water Transfer Water Bodies
- All Other Identified Waterbodies - Working

NOTES:
 Reproduced from Ordnance Survey digital map data © Crown copyright 2022. All rights reserved. Licence number 0100031673.
 Contains public sector information licensed under the Open Government Licence v3.0.

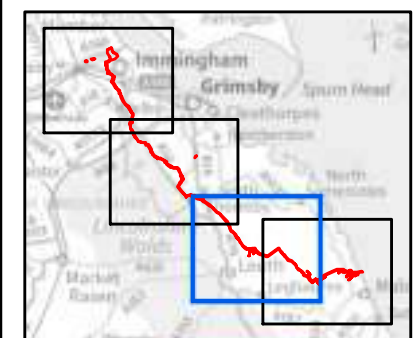
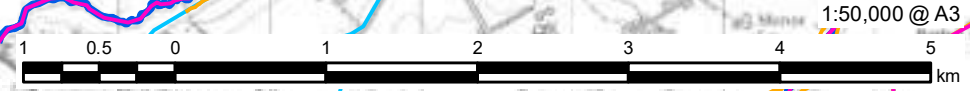


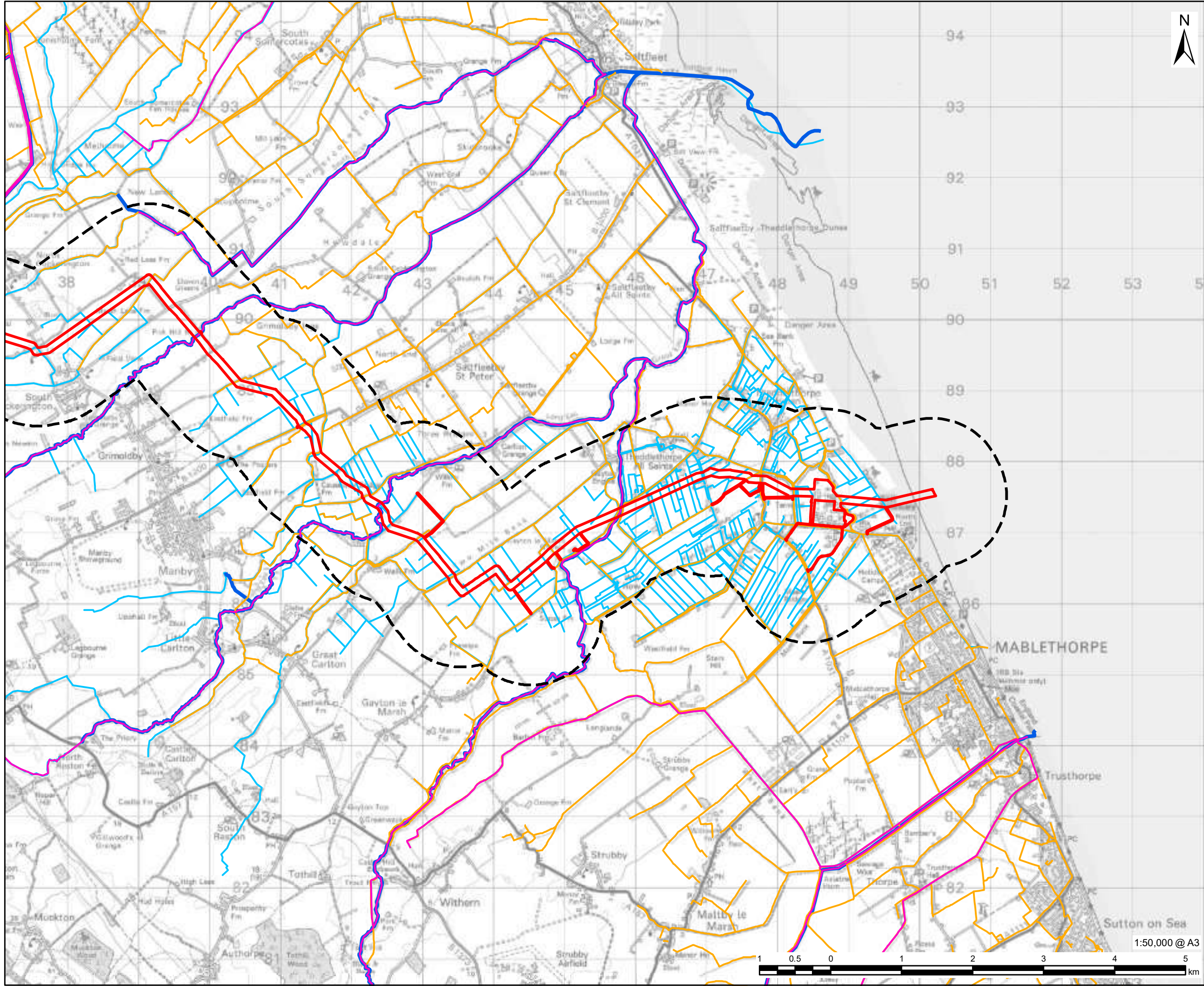
FIGURE TITLE

Figure 11-1a (3 of 4)

Surface Water Features

This drawing has been prepared for the use of AECOM's client. It may not be used, modified, reproduced or relied upon by third parties, except as agreed by AECOM or as required by law. AECOM accepts no responsibility, and denies any liability whatsoever, to any party that uses or relies on this drawing without AECOM's express written consent. Do not scale this document. All measurements must be obtained from the stated dimensions.





- LEGEND**
- 1km Study Area
 - Draft Order Limits
 - EA Main River
 - IDB Maintained Watercourse
 - WFD River, Canal and Surface Water Transfer Water Bodies
 - All Other Identified Waterbodies - Working

NOTES:
 Reproduced from Ordnance Survey digital map data © Crown copyright 2022. All rights reserved. Licence number 0100031673.
 Contains public sector information licensed under the Open Government Licence v3.0.

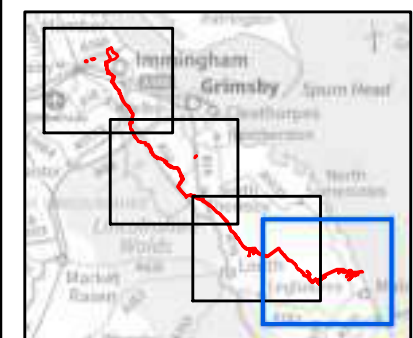
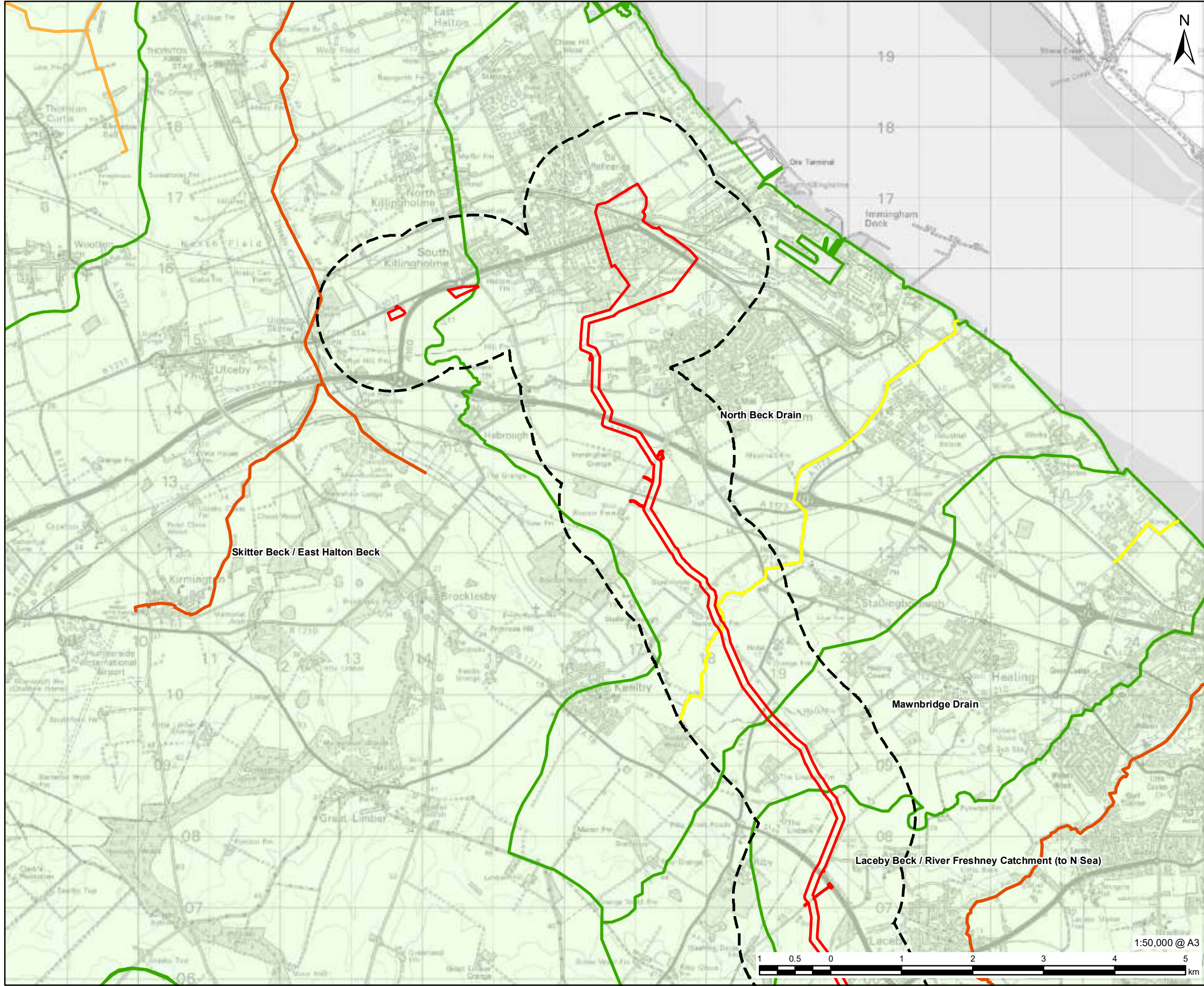


FIGURE TITLE
Figure 11-1a (4 of 4)
Surface Water Features

This drawing has been prepared for the use of AECOM's client. It may not be used, modified, reproduced or relied upon by third parties, except as agreed by AECOM or as required by law. AECOM accepts no responsibility, and denies any liability whatsoever, to any party that uses or relies on this drawing without AECOM's express written consent. Do not scale this document. All measurements must be obtained from the stated dimensions.



LEGEND

- 1km Study Area
- Draft Order Limits
- WFD River Waterbody
- Catchment Boundary

WFD River, Canal and Surface Water Transfer Waterbody

Ecological Classification

- Moderate
- Poor
- Bad

This drawing has been prepared for the use of AECOM's client. It may not be used, modified, reproduced or relied upon by third parties, except as agreed by AECOM or as required by law. AECOM accepts no responsibility, and denies any liability whatsoever, to any party that uses or relies on this drawing without AECOM's express written consent. Do not scale this document. All measurements must be obtained from the stated dimensions.

NOTES:
 Reproduced from Ordnance Survey digital map data © Crown copyright 2022. All rights reserved. Licence number 0100031673.
 Contains public sector information licensed under the Open Government Licence v3.0.

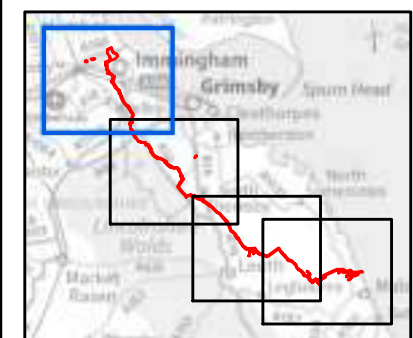

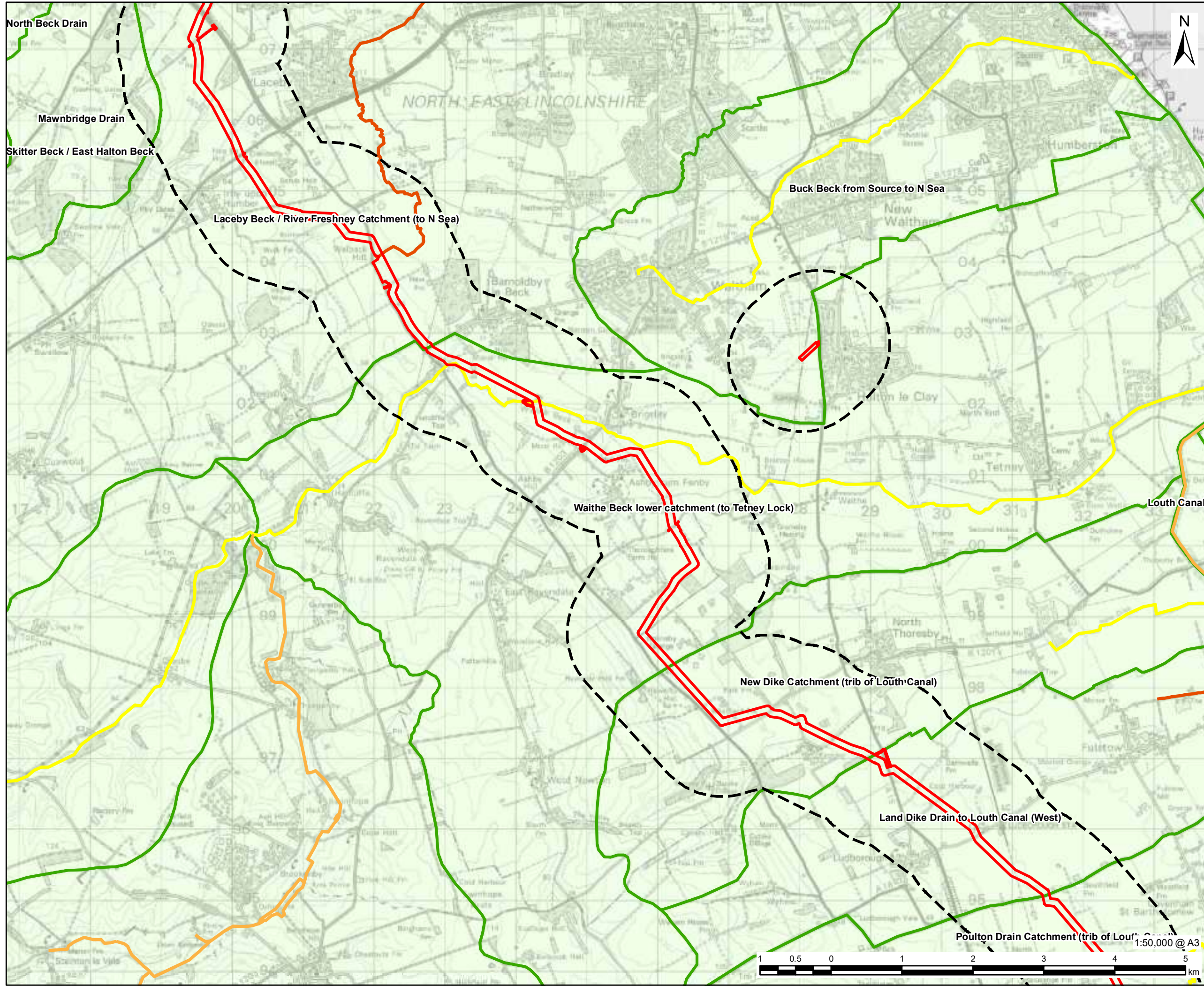


FIGURE TITLE
Figure 11-2a (1 of 4)
WFD Waterbodies





LEGEND

- 1km Study Area
- Draft Order Limits
- WFD River Waterbody
- Catchment Boundary

WFD River, Canal and Surface Water Transfer Waterbody

Ecological Classification

- Moderate
- Poor
- Bad

NOTES:
 Reproduced from Ordnance Survey digital map data © Crown copyright 2022. All rights reserved. Licence number 0100031673.
 Contains public sector information licensed under the Open Government Licence v3.0.

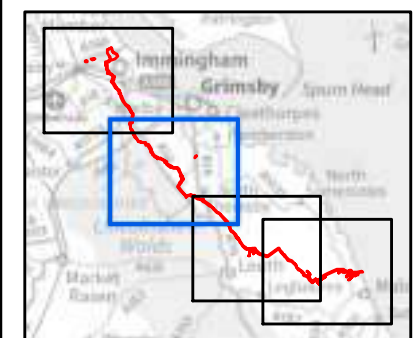
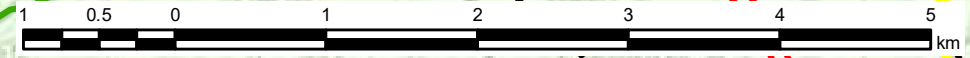
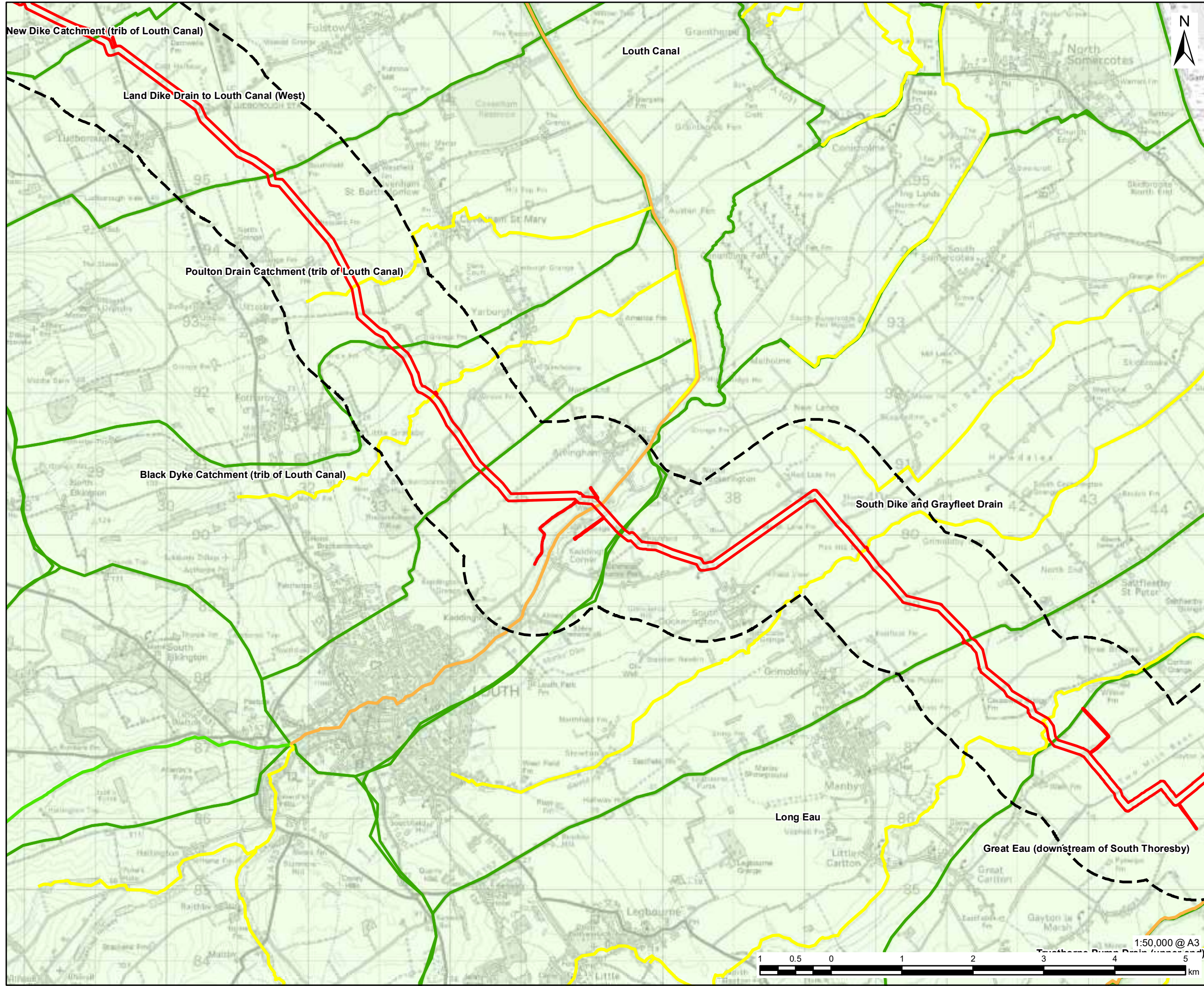


FIGURE TITLE
 Figure 11-2a (2 of 4)
 WFD Waterbodies

ISSUE PURPOSE
 PEIR
PROJECT NUMBER / REFERENCE
 60668955/VCCS_221111_PEIR_A_11-2



This drawing has been prepared for the use of AECOM's client. It may not be used, modified, reproduced or relied upon by third parties, except as agreed by AECOM or as required by law. AECOM accepts no responsibility, and denies any liability whatsoever, to any party that uses or relies on this drawing without AECOM's express written consent. Do not scale this document. All measurements must be obtained from the stated dimensions.



LEGEND

- 1km Study Area
- Draft Order Limits
- WFD River Waterbody
- Catchment Boundary

WFD River, Canal and Surface Water Transfer Waterbody

Ecological Classification

- Good
- Moderate
- Poor

NOTES:
 Reproduced from Ordnance Survey digital map data © Crown copyright 2022. All rights reserved. Licence number 0100031673.
 Contains public sector information licensed under the Open Government Licence v3.0.

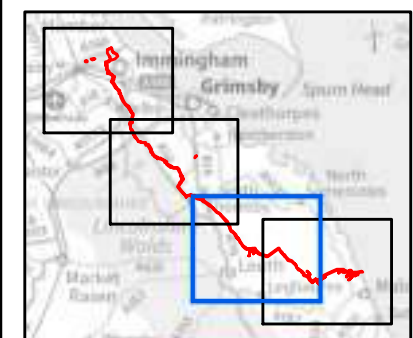
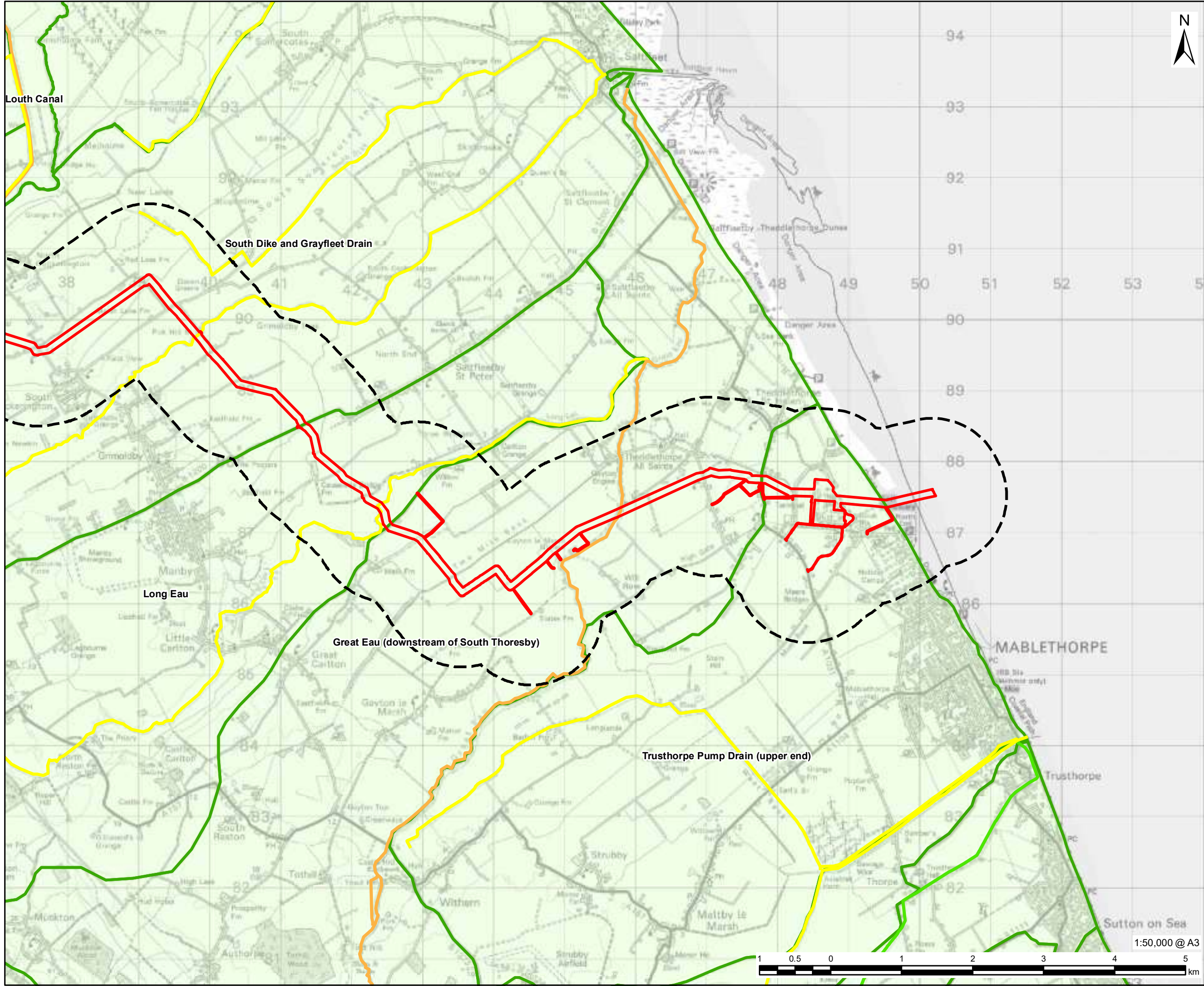


FIGURE TITLE
 Figure 11-2a (3 of 4)
 WFD Waterbodies

This drawing has been prepared for the use of AECOM's client. It may not be used, modified, reproduced or relied upon by third parties, except as agreed by AECOM or as required by law. AECOM accepts no responsibility, and denies any liability whatsoever, to any party that uses or relies on this drawing without AECOM's express written consent. Do not scale this document. All measurements must be obtained from the stated dimensions.



LEGEND

- 1km Study Area
- Draft Order Limits
- WFD River Waterbody
- Catchment Boundary
- WFD River, Canal and Surface Water Transfer Waterbody
- Ecological Classification
- Good
- Moderate
- Poor

NOTES:
Reproduced from Ordnance Survey digital map data © Crown copyright 2022. All rights reserved. Licence number 0100031673. Contains public sector information licensed under the Open Government Licence v3.0.

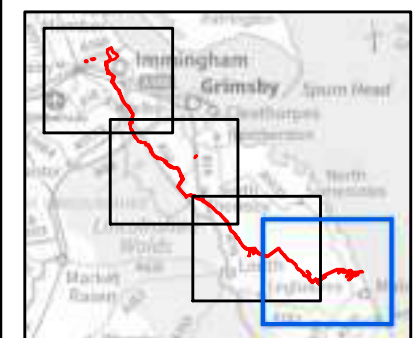
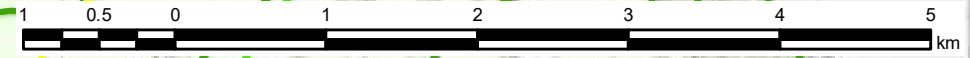
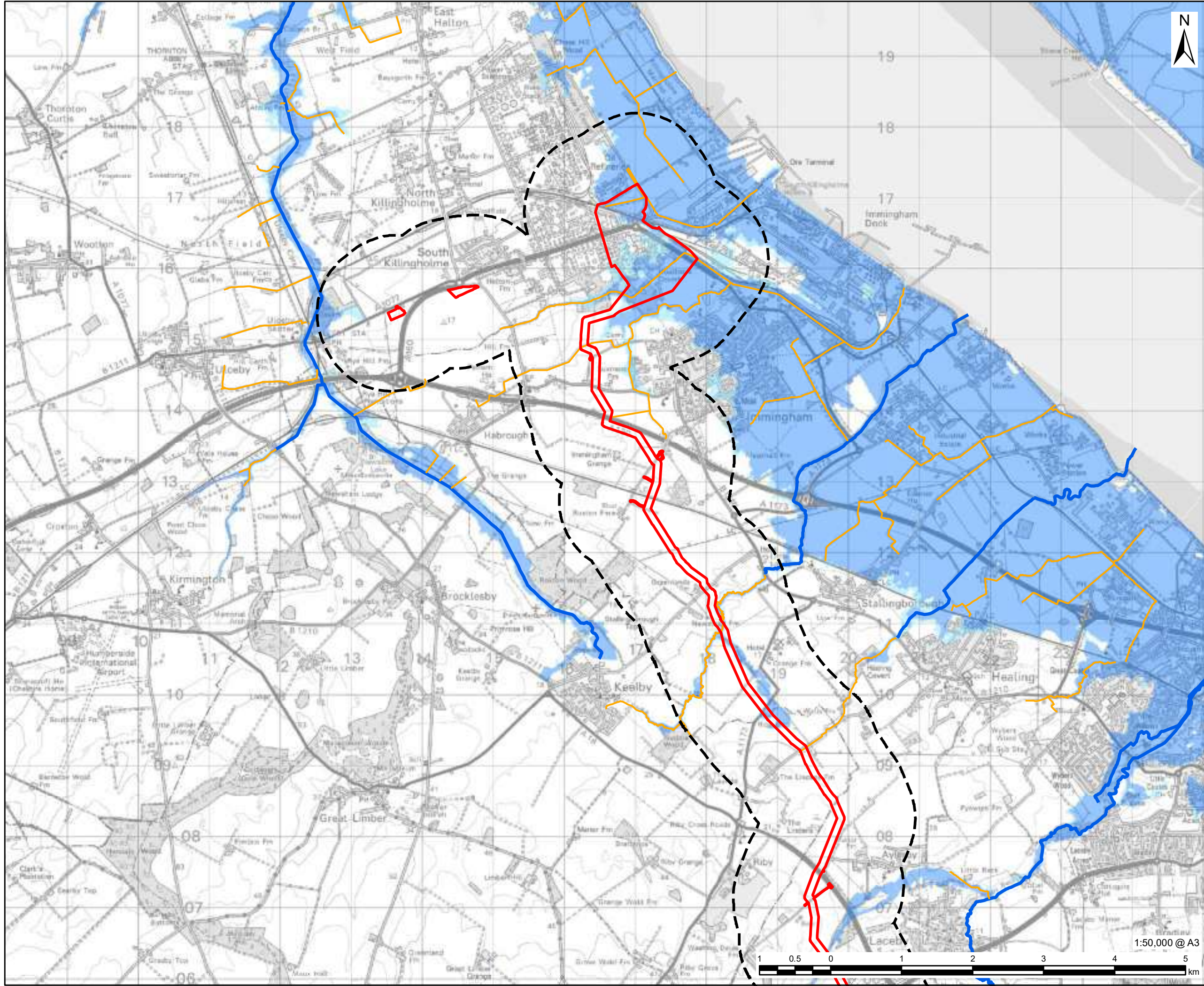


FIGURE TITLE
Figure 11-2a (4 of 4)
WFD Waterbodies

1:50,000 @ A3



This drawing has been prepared for the use of AECOM's client. It may not be used, modified, reproduced or relied upon by third parties, except as agreed by AECOM or as required by law. AECOM accepts no responsibility, and denies any liability whatsoever, to any party that uses or relies on this drawing without AECOM's express written consent. Do not scale this document. All measurements must be obtained from the stated dimensions.



- LEGEND**
- 1km Study Area
 - Draft Order Limits
 - IDB Maintained Watercourse
 - EA Main River
 - Flood Zone 3
 - Flood Zone 2

NOTES:
 Reproduced from Ordnance Survey digital map data © Crown copyright 2022. All rights reserved. Licence number 0100031673.
 Contains public sector information licensed under the Open Government Licence v3.0.

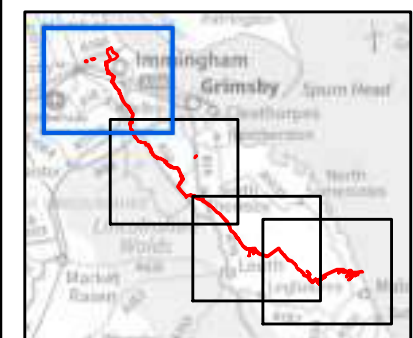

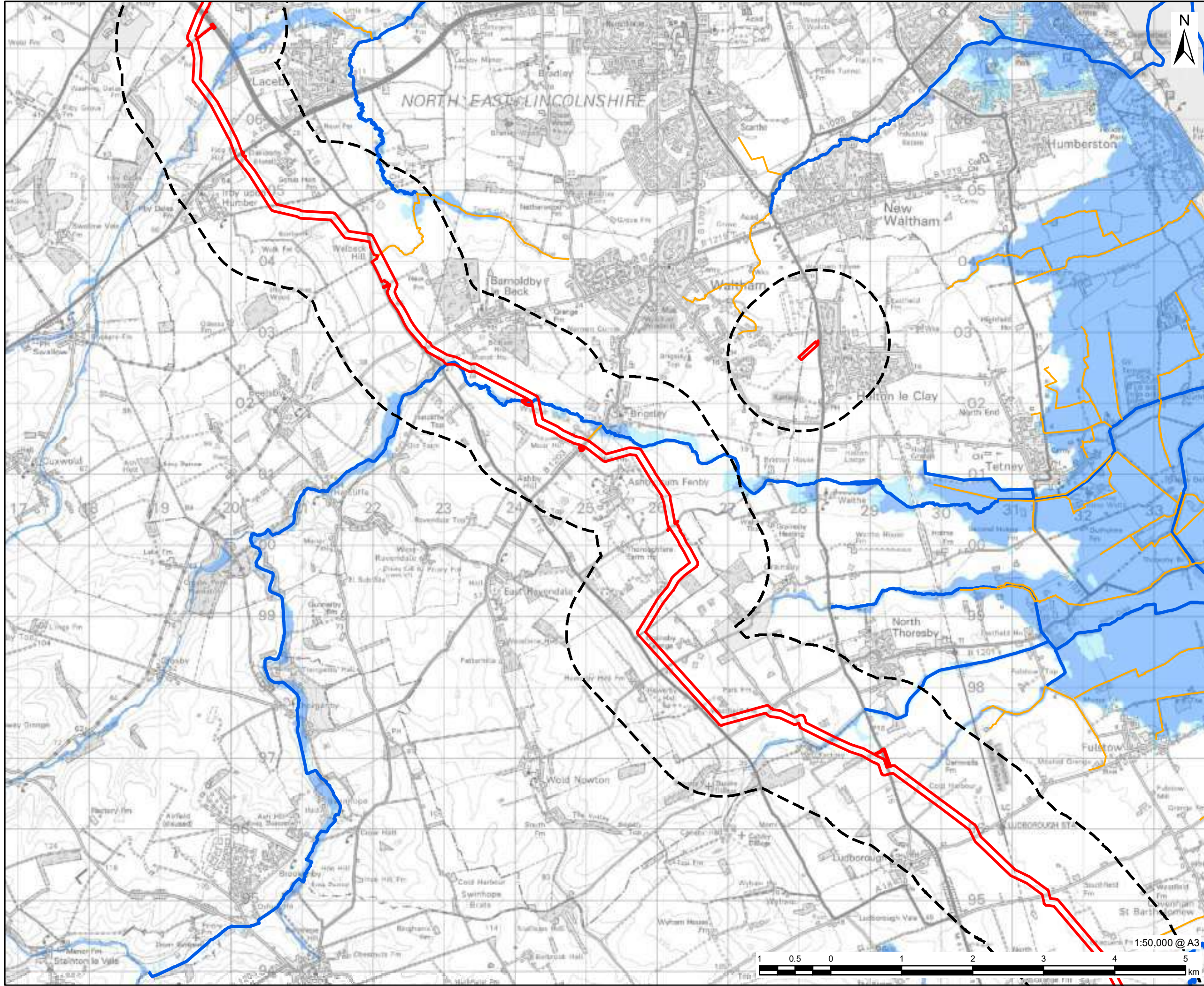


FIGURE TITLE
Figure 11-3a (1 of 4)
Fluvial and Tidal Flood Risk



This drawing has been prepared for the use of AECOM's client. It may not be used, modified, reproduced or relied upon by third parties, except as agreed by AECOM or as required by law. AECOM accepts no responsibility, and denies any liability whatsoever, to any party that uses or relies on this drawing without AECOM's express written consent. Do not scale the document. All measurements must be obtained from the stated dimensions.



VikingCCS

AECOM

PROJECT
Viking CCS Pipeline

LEGEND

- 1km Study Area
- Draft Order Limits
- IDB Maintained Watercourse
- EA Main River
- Flood Zone 3
- Flood Zone 2

NOTES:
 Reproduced from Ordnance Survey digital map data © Crown copyright 2022. All rights reserved. Licence number 0100031673.
 Contains public sector information licensed under the Open Government Licence v3.0.

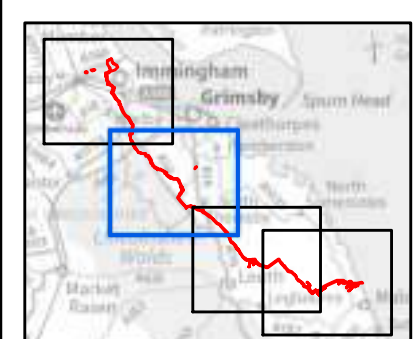
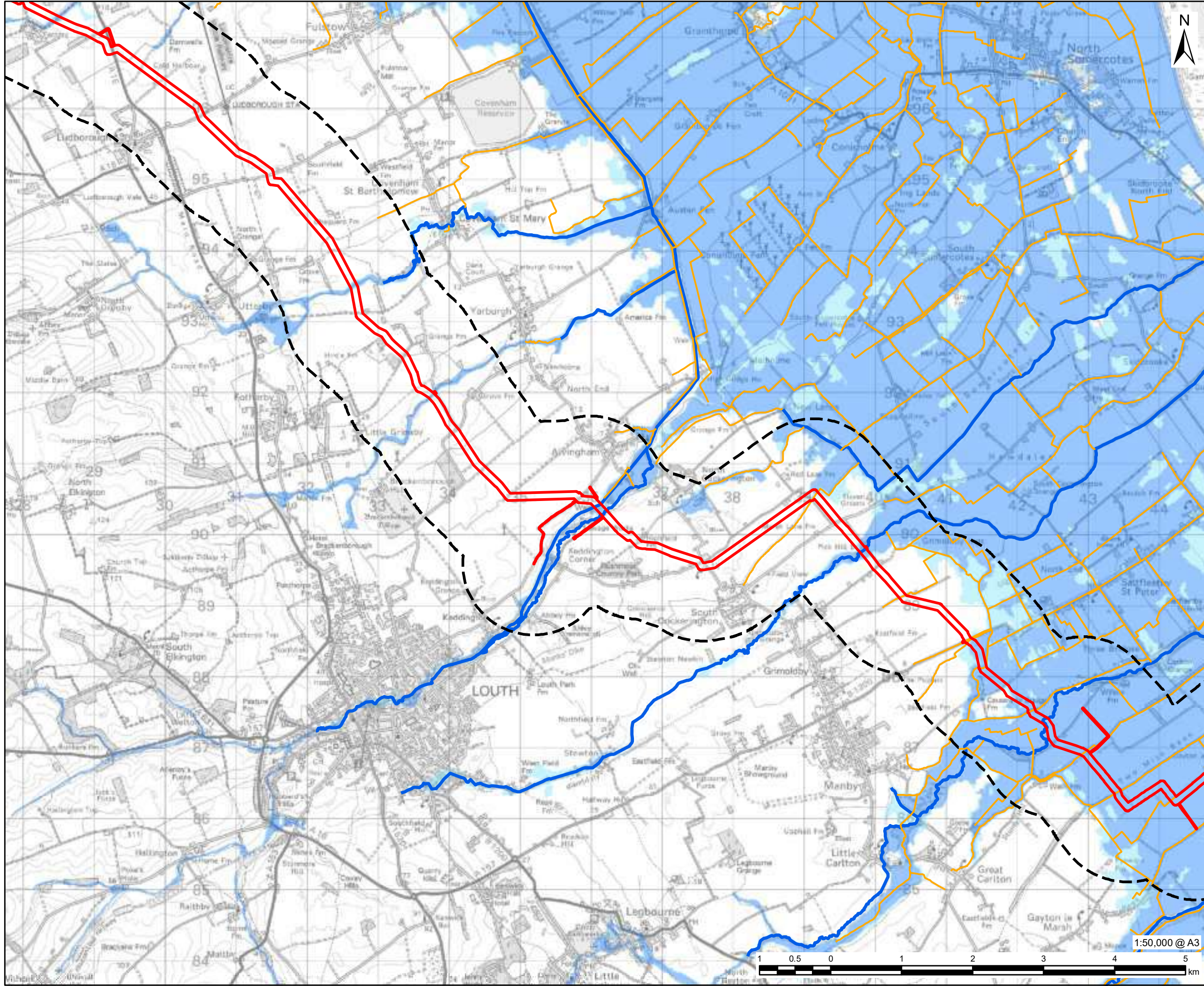


FIGURE TITLE
Figure 11-3a (2 of 4)
Fluvial and Tidal Flood Risk

ISSUE PURPOSE
 PEIR

PROJECT NUMBER / REFERENCE
 60668955/VCCS_221111_PEIR_A_11-3

This drawing has been prepared for the use of AECOM's client. It may not be used, modified, reproduced or relied upon by third parties, except as agreed by AECOM or as required by law. AECOM accepts no responsibility, and denies any liability whatsoever, to any party that uses or relies on this drawing without AECOM's express written consent. Do not scale this document. All measurements must be obtained from the stated dimensions.



VikingCCS

AECOM

PROJECT

Viking CCS Pipeline

LEGEND

- 1km Study Area
- Draft Order Limits
- IDB Maintained Watercourse
- EA Main River
- Flood Zone 3
- Flood Zone 2

NOTES:

Reproduced from Ordnance Survey digital map data © Crown copyright 2022. All rights reserved. Licence number 0100031673. Contains public sector information licensed under the Open Government Licence v3.0.

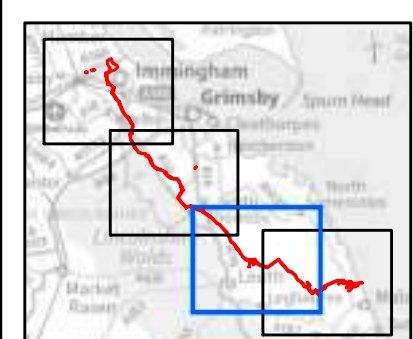


FIGURE TITLE

Figure 11-3a (3 of 4)
Fluvial and Tidal Flood Risk

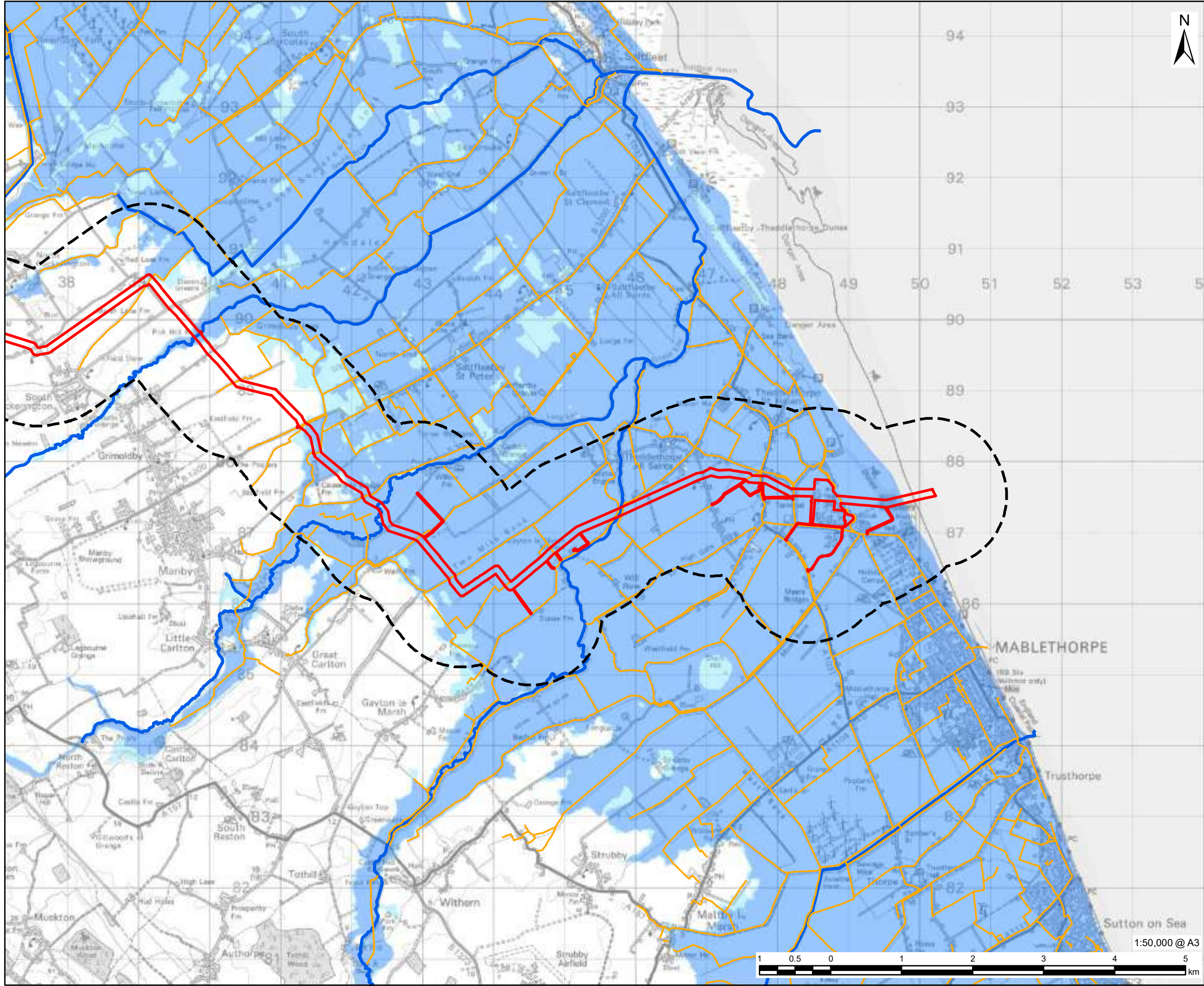
ISSUE PURPOSE

PEIR

PROJECT NUMBER / REFERENCE

60668955/VCCS_221111_PEIR_A_11-3

This drawing has been prepared for the use of AECOM's client. It may not be used, modified, reproduced or relied upon by third parties, except as agreed by AECOM or as required by law. AECOM accepts no responsibility, and denies any liability whatsoever, to any party that uses or relies on this drawing without AECOM's express written consent. Do not scale this document. All measurements must be obtained from the stated dimensions.



- LEGEND**
- 1km Study Area
 - Draft Order Limits
 - IDB Maintained Watercourse
 - EA Main River
 - Flood Zone 3
 - Flood Zone 2

NOTES:
 Reproduced from Ordnance Survey digital map data © Crown copyright 2022. All rights reserved. Licence number 0100031673.
 Contains public sector information licensed under the Open Government Licence v3.0.

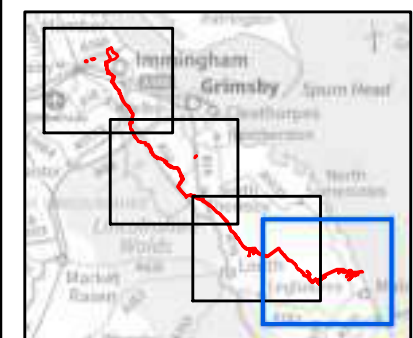
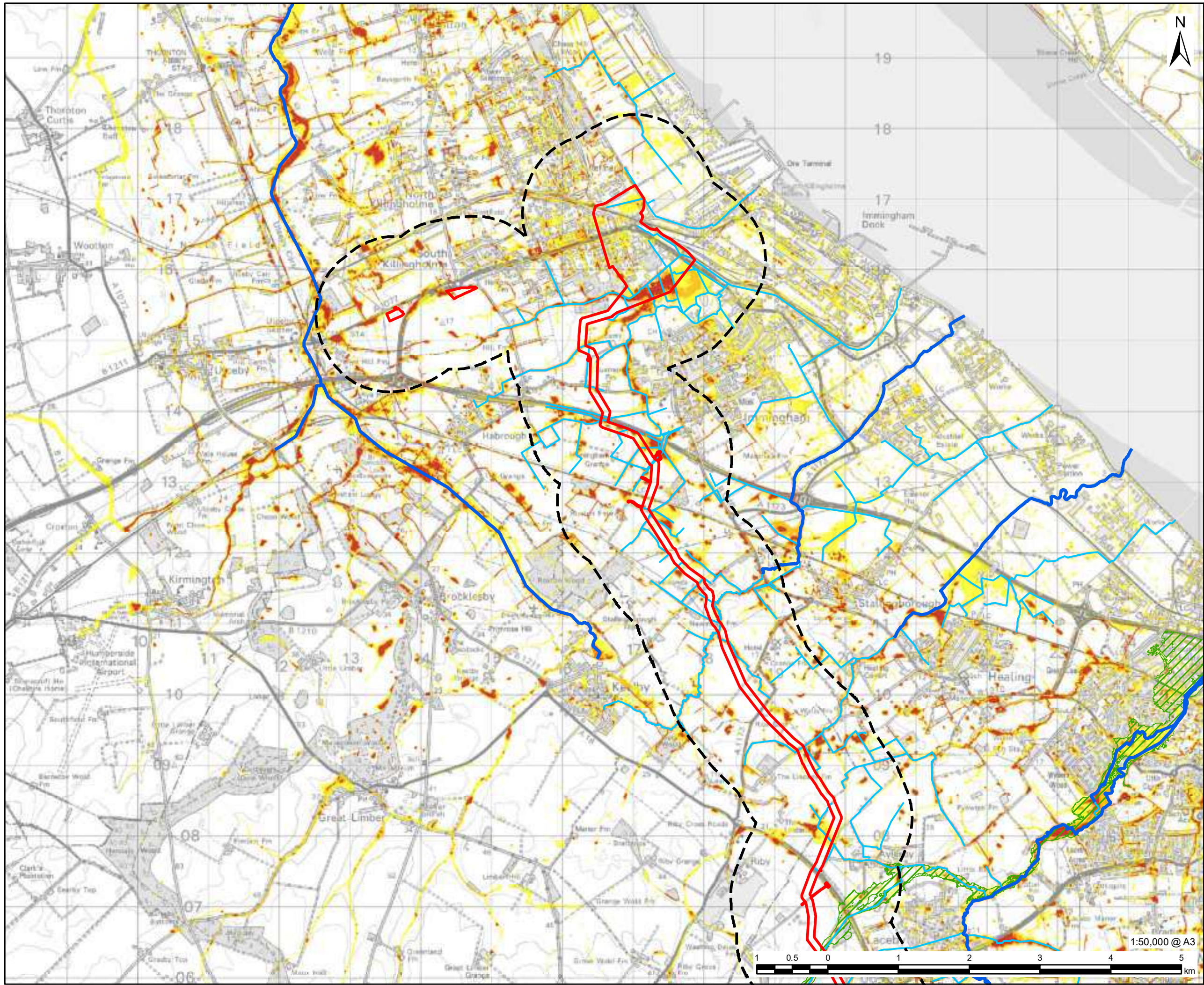


FIGURE TITLE
Figure 11-3a (4 of 4)
Fluvial and Tidal Flood Risk

ISSUE PURPOSE
 PEIR
PROJECT NUMBER / REFERENCE
 60668955/VCCS_221111_PEIR_A_11-3



This drawing has been prepared for the use of AECOM's client. It may not be used, modified, reproduced or relied upon by third parties, except as agreed by AECOM or as required by law. AECOM accepts no responsibility, and denies any liability whatsoever, to any party that uses or relies on this drawing without AECOM's express written consent. Do not scale this document. All measurements must be obtained from the stated dimensions.



AECOM

PROJECT
Viking CCS Pipeline

- LEGEND**
- 1km Study Area
 - Draft Order Limits
 - EA Main River
 - All Other Identified Waterbodies - Working
 - Reservoir Flood Extents - Wet Day
- Risk of Flooding from Surface Water**
- 3.3% Annual Chance
 - 1% Annual Chance
 - 0.1% Annual Chance

NOTES:
Reproduced from Ordnance Survey digital map data © Crown copyright 2022. All rights reserved. Licence number 0100031673. Contains public sector information licensed under the Open Government Licence v3.0.

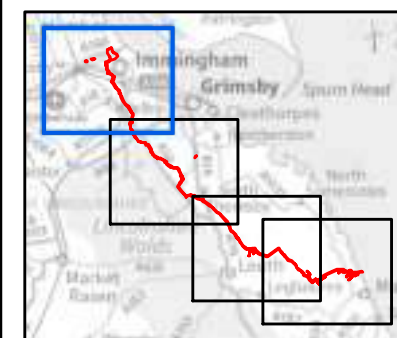
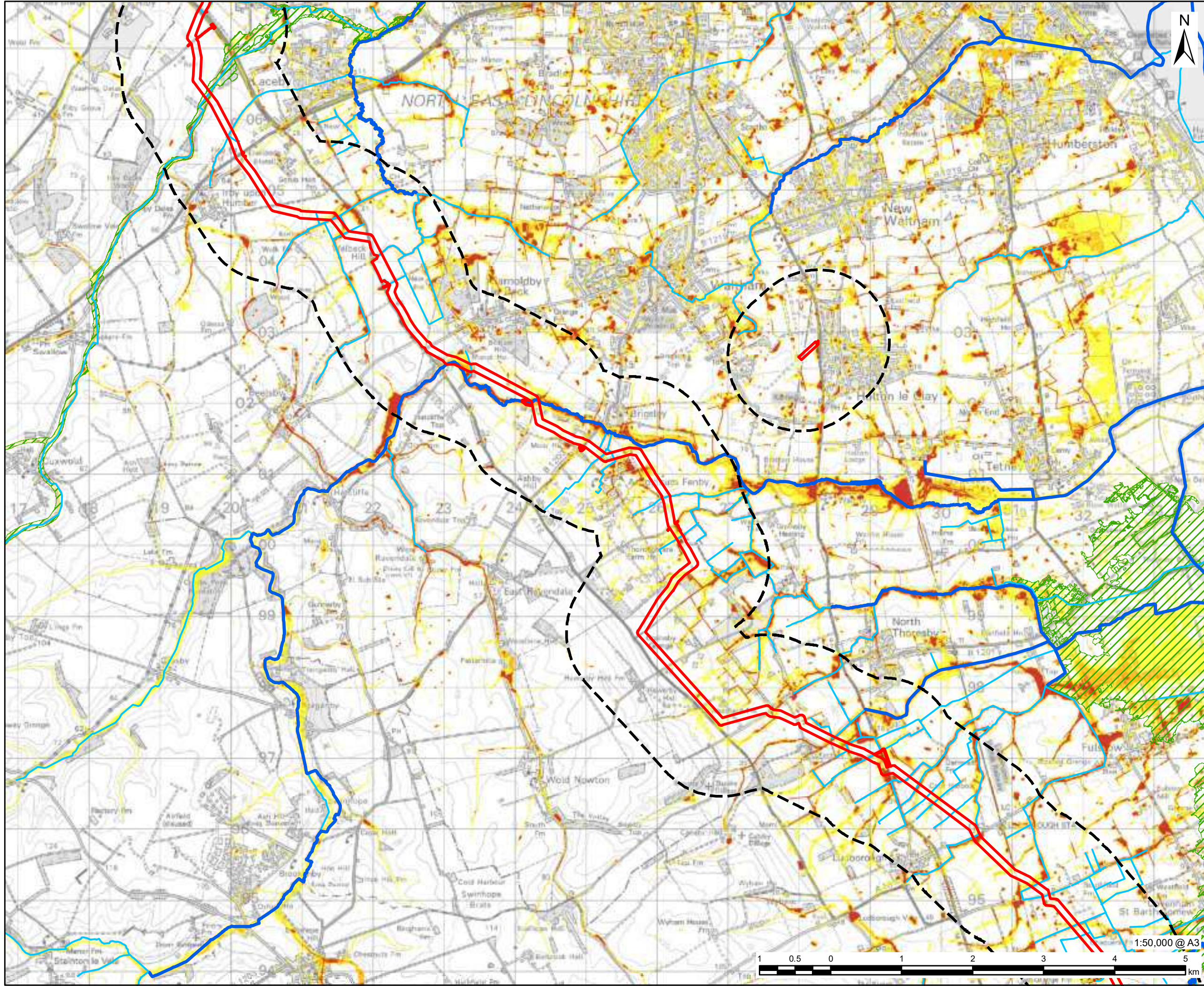


FIGURE TITLE
Figure 11-4a (1 of 4)
Surface Water and Reservoir Flood Risk

ISSUE PURPOSE
PEIR
PROJECT NUMBER / REFERENCE
60668955/VCCS_221111_PEIR_A_11-4

This drawing has been prepared for the use of AECOM's client. It may not be used, modified, reproduced or relied upon by third parties, except as agreed by AECOM or as required by law. AECOM accepts no responsibility, and denies any liability whatsoever, to any party that uses or relies on this drawing without AECOM's express written consent. Do not scale this document. All measurements must be obtained from the stated dimensions.



- LEGEND**
- 1km Study Area
 - Draft Order Limits
 - EA Main River
 - All Other Identified Waterbodies - Working
 - Reservoir Flood Extents - Wet Day
- Risk of Flooding from Surface Water
- 3.3% Annual Chance
 - 1% Annual Chance
 - 0.1% Annual Chance

NOTES:
 Reproduced from Ordnance Survey digital map data © Crown copyright 2022. All rights reserved. Licence number 0100031673.
 Contains public sector information licensed under the Open Government Licence v3.0.

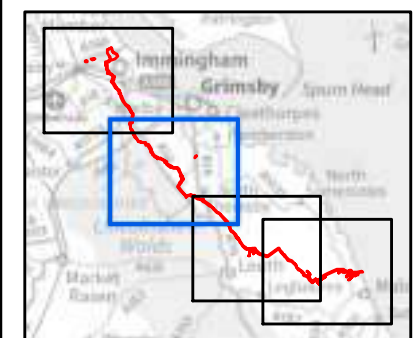
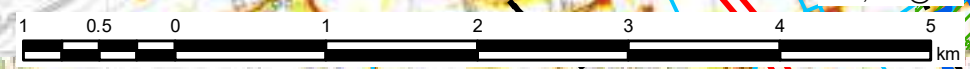


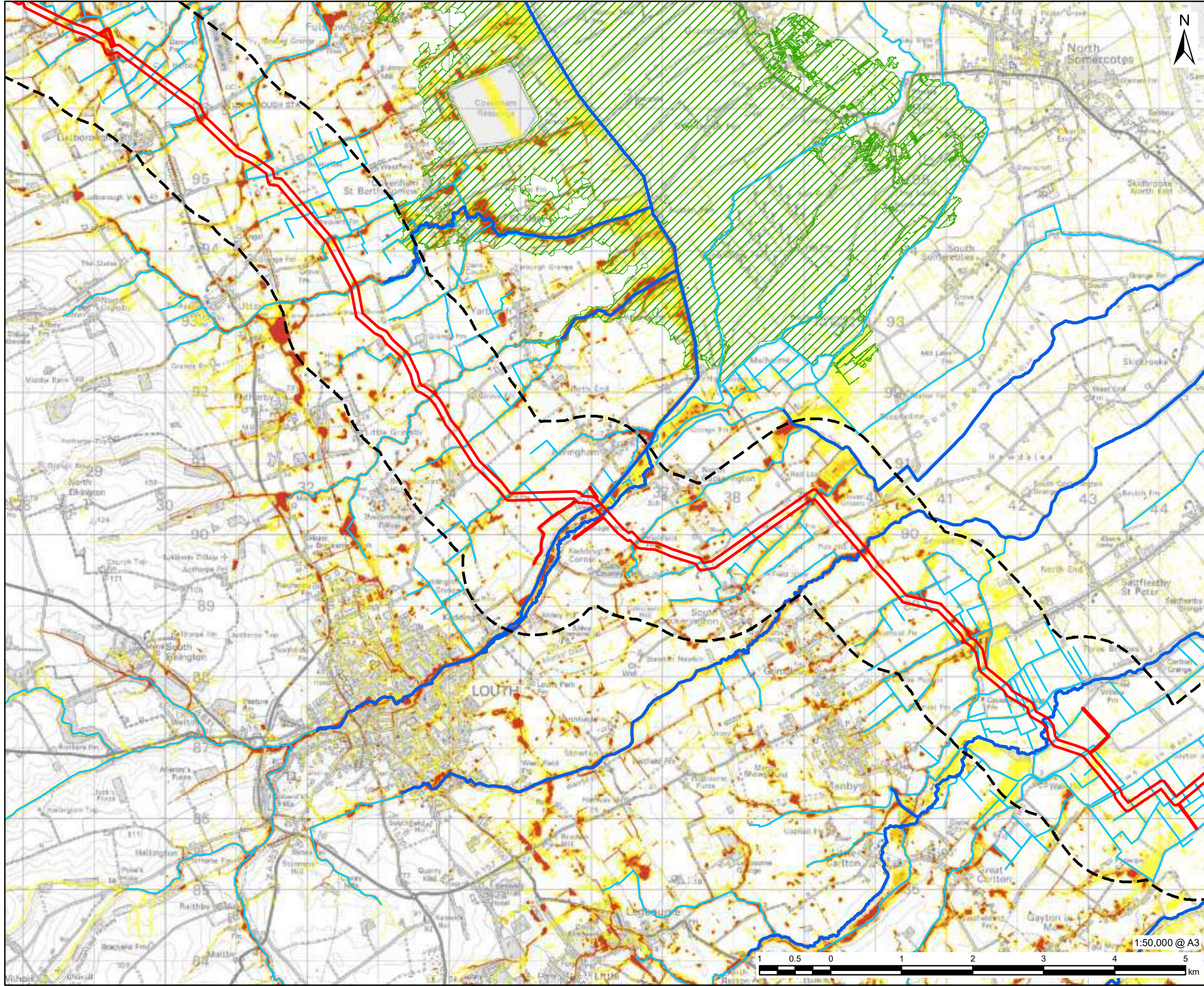
FIGURE TITLE
 Figure 11-4a (2 of 4)
Surface Water and Reservoir Flood Risk

ISSUE PURPOSE
 PEIR

PROJECT NUMBER / REFERENCE
 60668955/VCCS_221111_PEIR_A_11-4



This drawing has been prepared for the use of AECOM's client. It may not be used, modified, reproduced or relied upon by third parties, except as agreed by AECOM or as required by law. AECOM accepts no responsibility, and denies any liability whatsoever, to any party that uses or relies on this drawing without AECOM's express written consent. Do not scale this document. All measurements must be obtained from the stated dimensions.



LEGEND

- 1km Study Area
- Draft Order Limits
- EA Main River
- All Other Identified Waterbodies - Working
- Reservoir Flood Extents - Wet Day

Risk of Flooding from Surface Water

- 3.3% Annual Chance
- 1% Annual Chance
- 0.1% Annual Chance

NOTES:
 Reproduced from Ordnance Survey digital map data © Crown copyright 2022. All rights reserved. Licence number 0100031673.
 Contains public sector information licensed under the Open Government Licence v3.0.

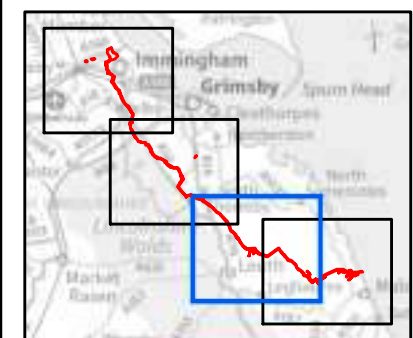


FIGURE TITLE

Figure 11-4a (3 of 4)
Surface Water and Reservoir Flood Risk

ISSUE PURPOSE

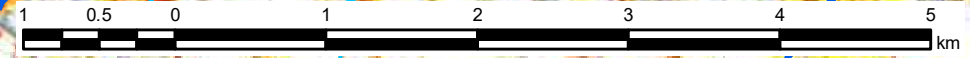
PEIR

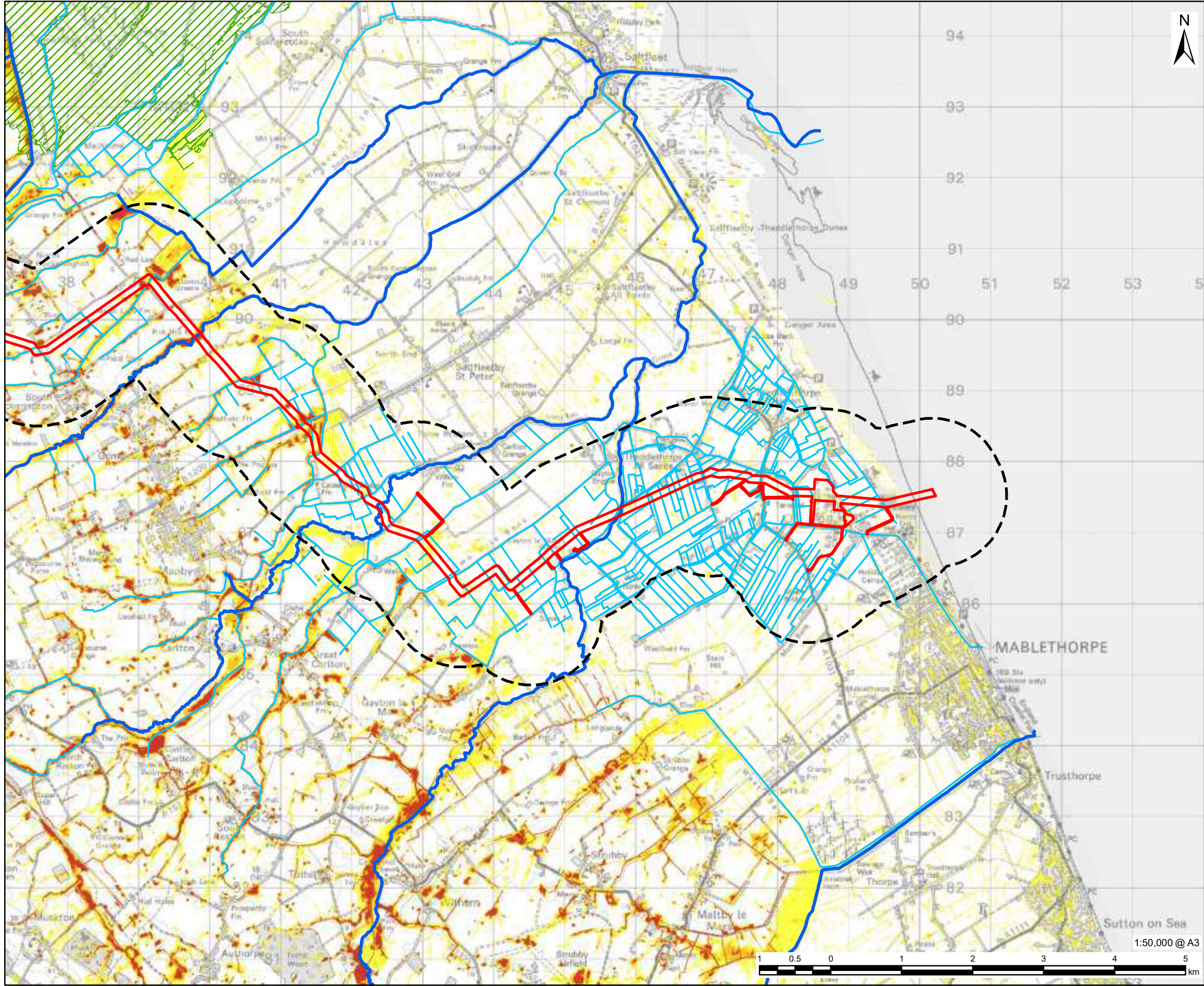
PROJECT NUMBER / REFERENCE

60668955/VCCS_221111_PEIR_A_11-4

This drawing has been prepared for the use of AECOM's client. It may not be used, modified, reproduced or relied upon by third parties, except as agreed by AECOM or as required by law. AECOM accepts no responsibility, and denies any liability whatsoever, to any party that uses or relies on this drawing without AECOM's express written consent. Do not scale this document. All measurements must be obtained from the stated dimensions.

1:50,000 @ A3





- LEGEND**
- 1km Study Area
 - Draft Order Limits
 - EA Main River
 - All Other Identified Waterbodies - Working
 - Reservoir Flood Extents - Wet Day
- Risk of Flooding from Surface Water
- 3.3% Annual Chance
 - 1% Annual Chance
 - 0.1% Annual Chance

NOTES:
 Reproduced from Ordnance Survey digital map data © Crown copyright 2022. All rights reserved. Licence number 0100031673.
 Contains public sector information licensed under the Open Government Licence v3.0.

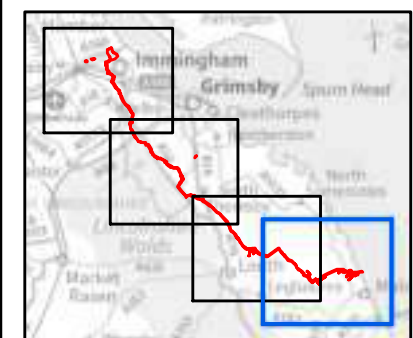
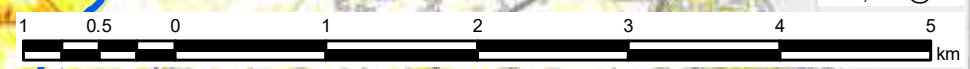


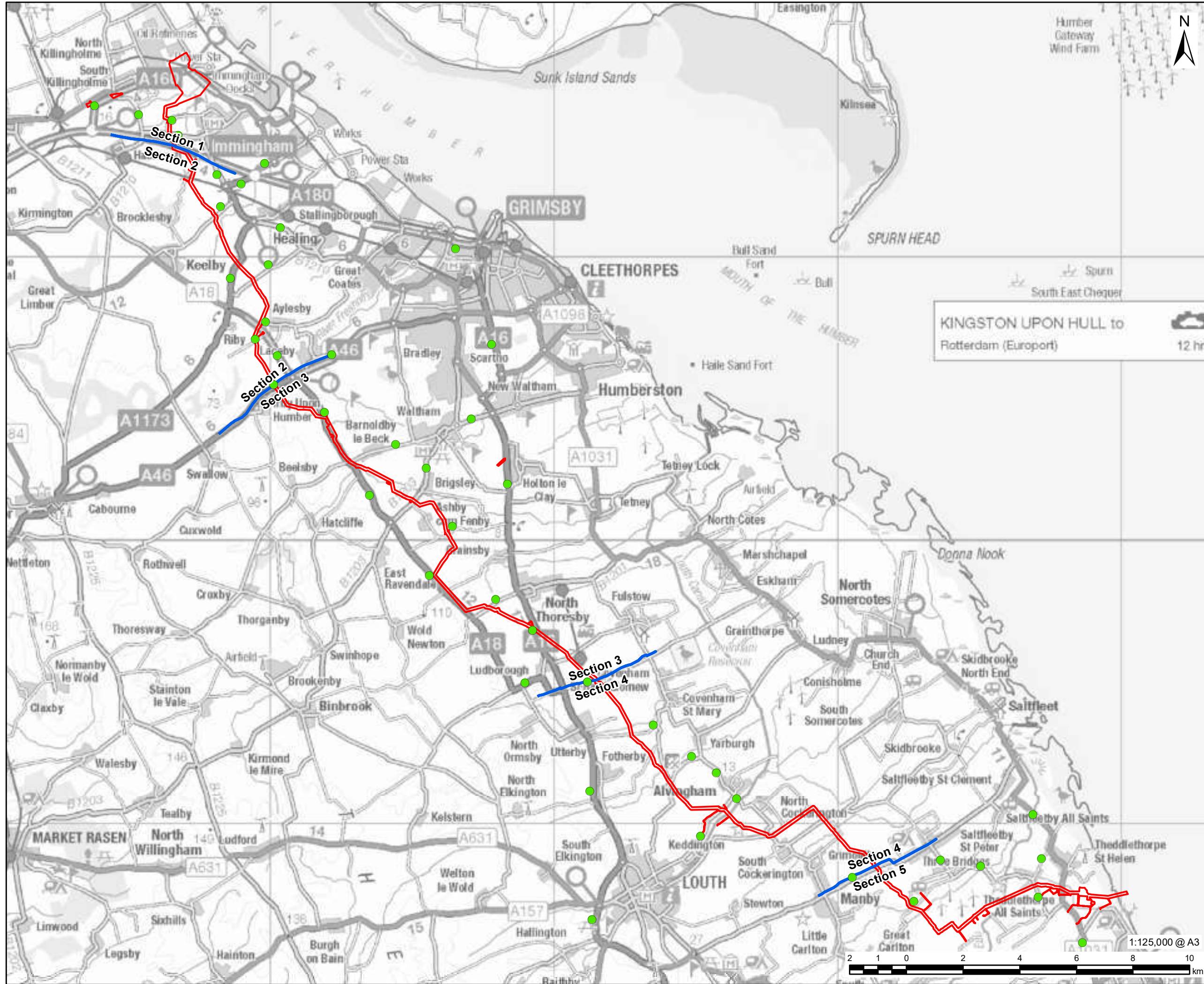
FIGURE TITLE
Figure 11-4a (4 of 4)
Surface Water and Reservoir Flood Risk

ISSUE PURPOSE
 PEIR

PROJECT NUMBER / REFERENCE
 60668955/VCCS_221111_PEIR_A_11-4



This drawing has been prepared for the use of AECOM's client. It may not be used, modified, reproduced or relied upon by third parties, except as agreed by AECOM or as required by law. AECOM accepts no responsibility, and denies any liability whatsoever, to any party that uses or relies on this drawing without AECOM's express written consent. Do not scale this document. All measurements must be obtained from the stated dimensions.



NOTES:

Reproduced from Ordnance Survey digital map data © Crown copyright 2022. All rights reserved. Licence number 0100031673. Contains public sector information licensed under the Open Government Licence v3.0.

FIGURE TITLE

Figure 12-1

ATC Locations

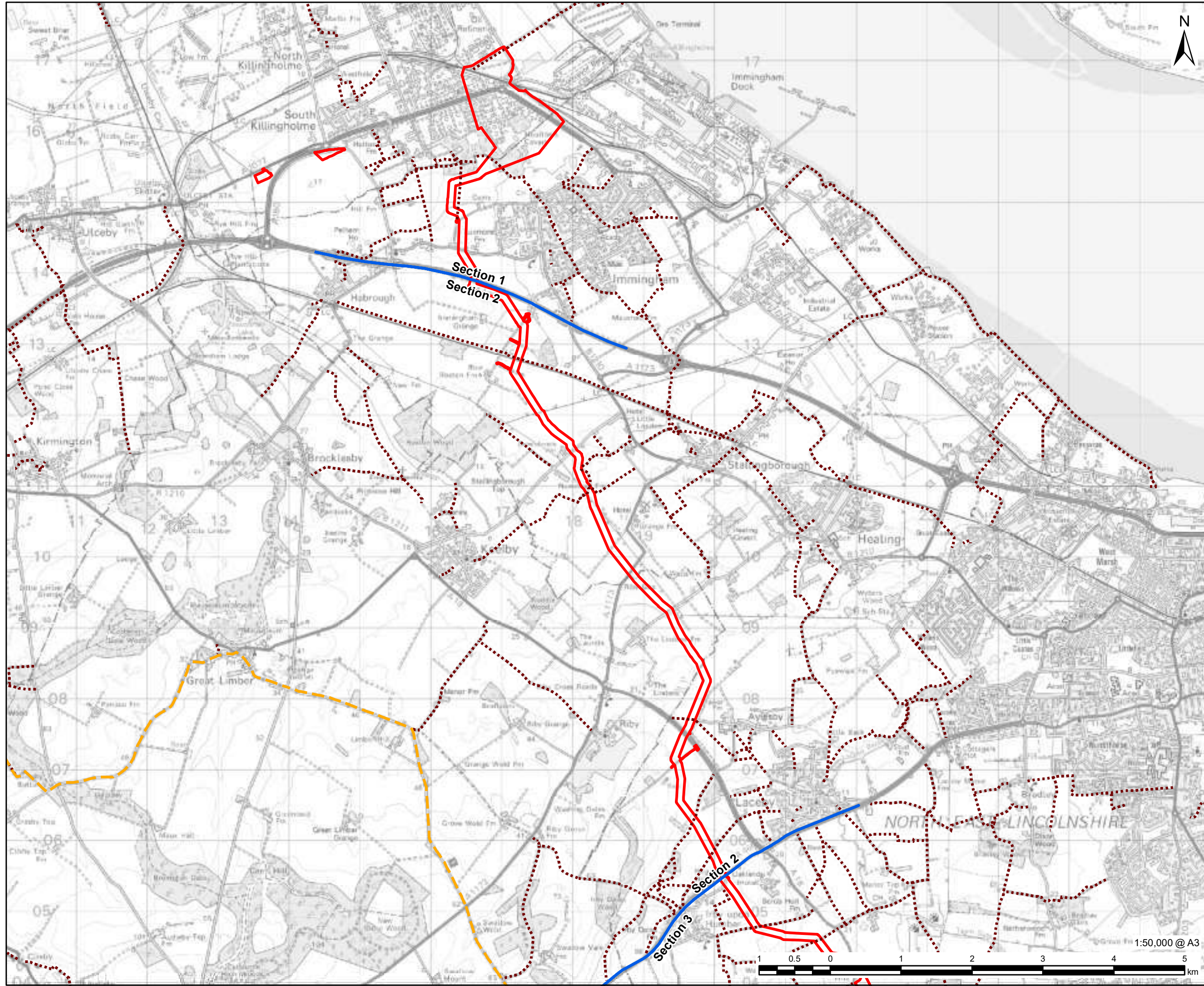
ISSUE PURPOSE

PEIR

PROJECT NUMBER / REFERENCE

60668955 / VCCS_221102_PEIR_12-1

This drawing has been prepared for the use of AECOM's client. It may not be used, modified, reproduced or relied upon by third parties, except as agreed by AECOM or as required by law. AECOM accepts no responsibility, and denies any liability whatsoever, to any party that uses or relies on this drawing without AECOM's express written consent. Do not scale the document. All measurements must be obtained from the stated dimensions.



VikingCCS

AECOM

PROJECT

Viking CCS Pipeline

LEGEND

- Draft Order Limits
- Route Section Break
- National Cycle Route
- Public Right of Way

NOTES:

Reproduced from Ordnance Survey digital map data © Crown copyright [2022]. All rights reserved. Licence number 0100031673. Contains public sector information licensed under the Open Government Licence v3.0.

Provisional data shown for North East Lincolnshire while awaiting definitive datasets.

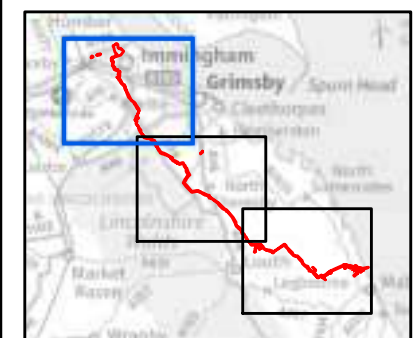


FIGURE TITLE

**Figure 12-2 (1 of 3)
Public Rights of Way and National Cycle Network**

ISSUE PURPOSE

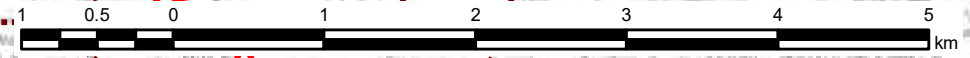
PEIR

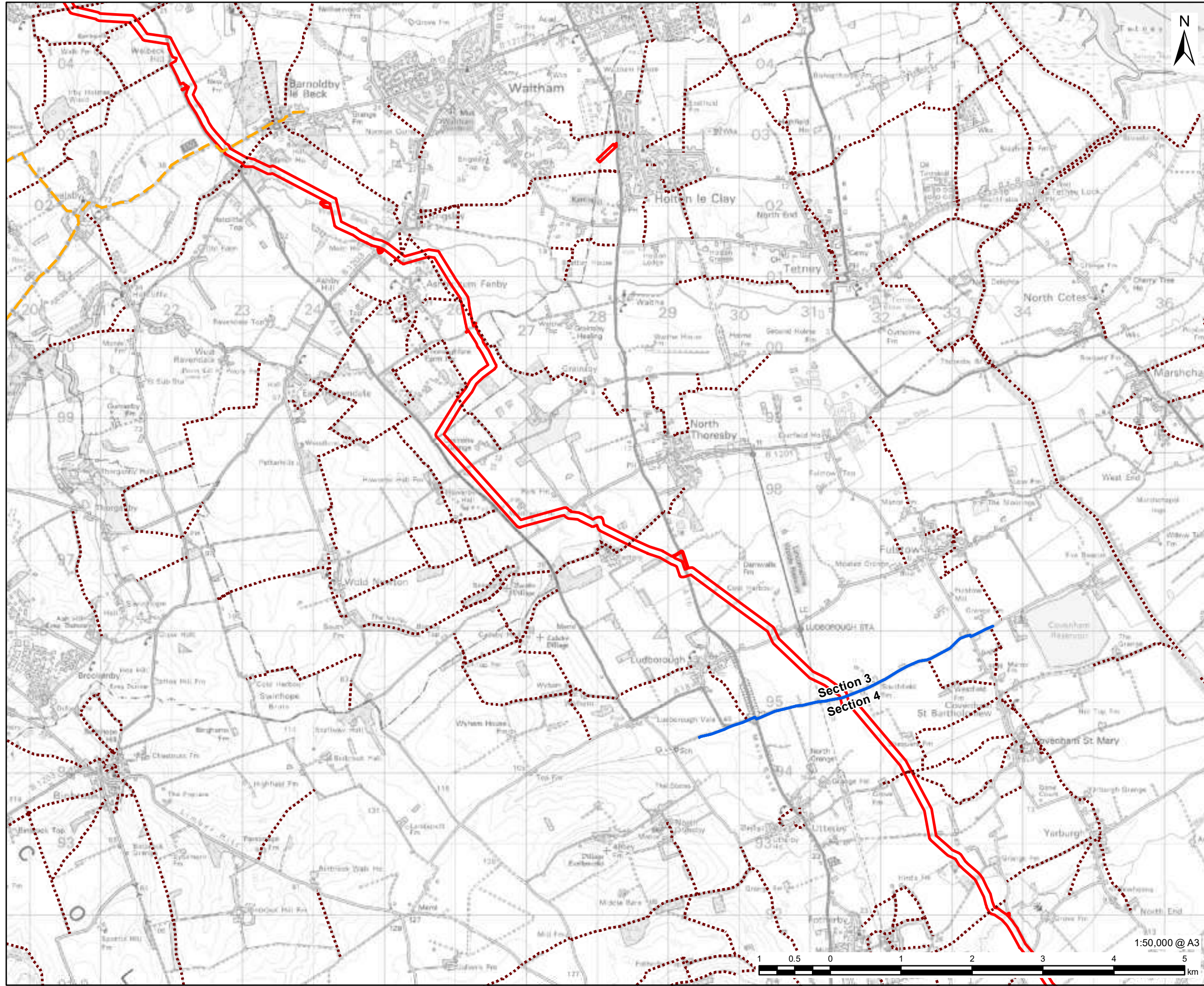
PROJECT NUMBER / REFERENCE

60668955 / VCCS_221108_PEIR_12-3

This drawing has been prepared for the use of AECOM's client. It may not be used, modified, reproduced or relied upon by third parties, except as agreed by AECOM or as required by law. AECOM accepts no responsibility, and denies any liability whatsoever, to any party that uses or relies on this drawing without AECOM's express written consent. Do not scale the document. All measurements must be obtained from the stated dimensions.

1:50,000 @ A3





LEGEND

- Draft Order Limits
- Route Section Break
- National Cycle Route
- Public Right of Way

NOTES:

Reproduced from Ordnance Survey digital map data © Crown copyright [2022]. All rights reserved. Licence number 0100031673. Contains public sector information licensed under the Open Government Licence v3.0.

Provisional data shown for North East Lincolnshire while awaiting definitive datasets.

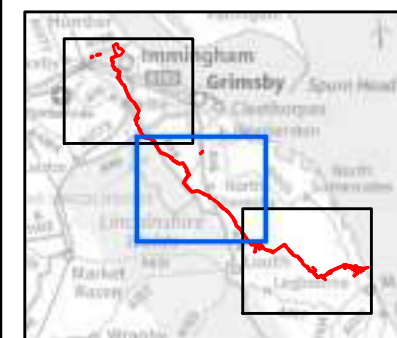
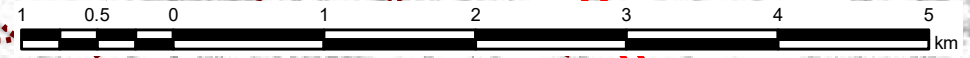


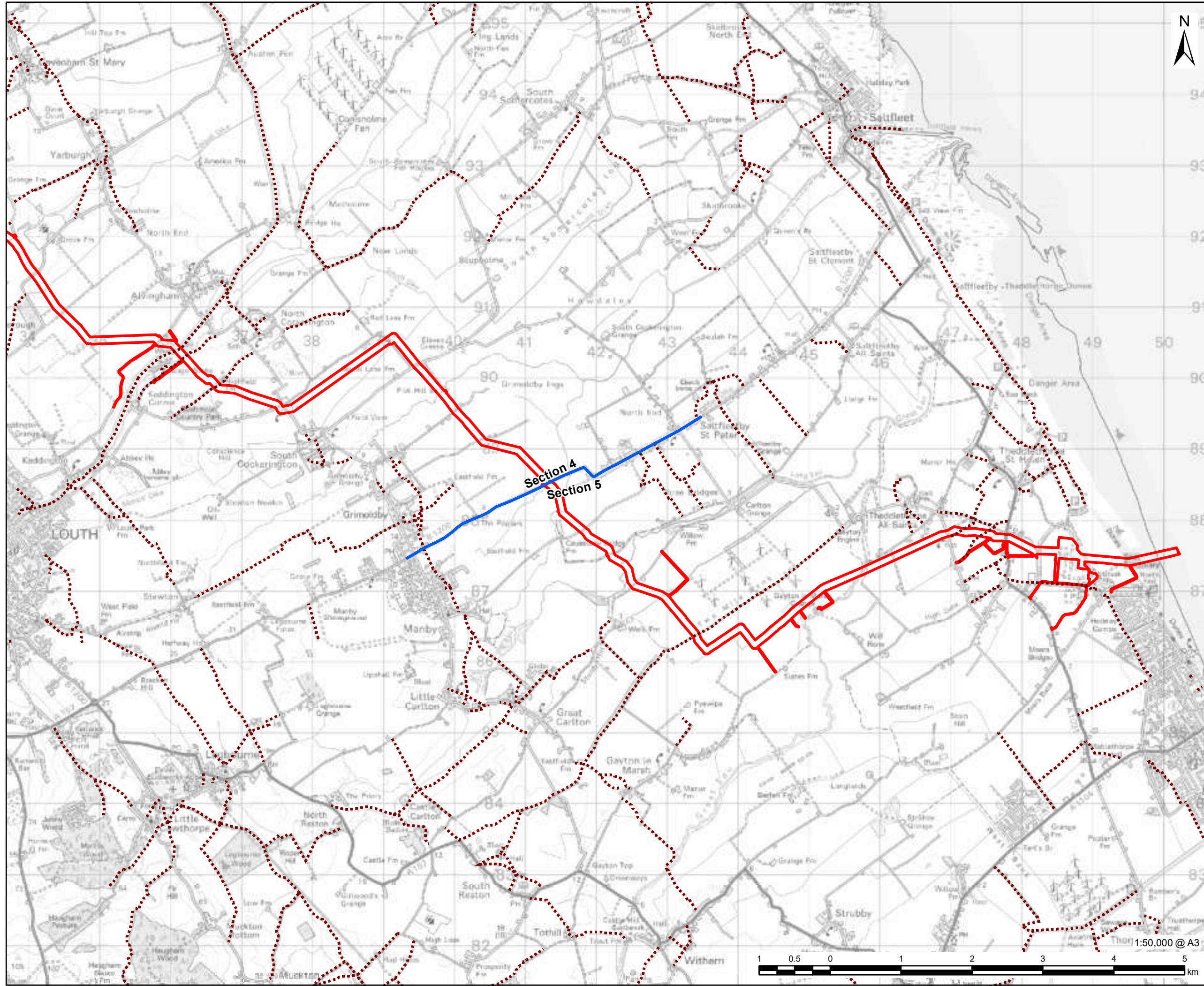
FIGURE TITLE

Figure 12-2 (2 of 3)

Public Rights of Way and National Cycle Network

This drawing has been prepared for the use of AECOM's client. It may not be used, modified, reproduced or relied upon by third parties, except as agreed by AECOM or as required by law. AECOM accepts no responsibility, and denies any liability whatsoever, to any party that uses or relies on this drawing without AECOM's express written consent. Do not scale this document. All measurements must be obtained from the stated dimensions.





- LEGEND
- Draft Order Limits
 - Route Section Break
 - Public Right of Way

NOTES:
 Reproduced from Ordnance Survey digital map data © Crown copyright [2022]. All rights reserved. Licence number 0100031673.
 Contains public sector information licensed under the Open Government Licence v3.0.

Provisional data shown for North East Lincolnshire while awaiting definitive datasets.

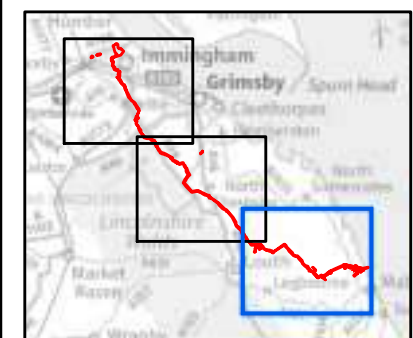
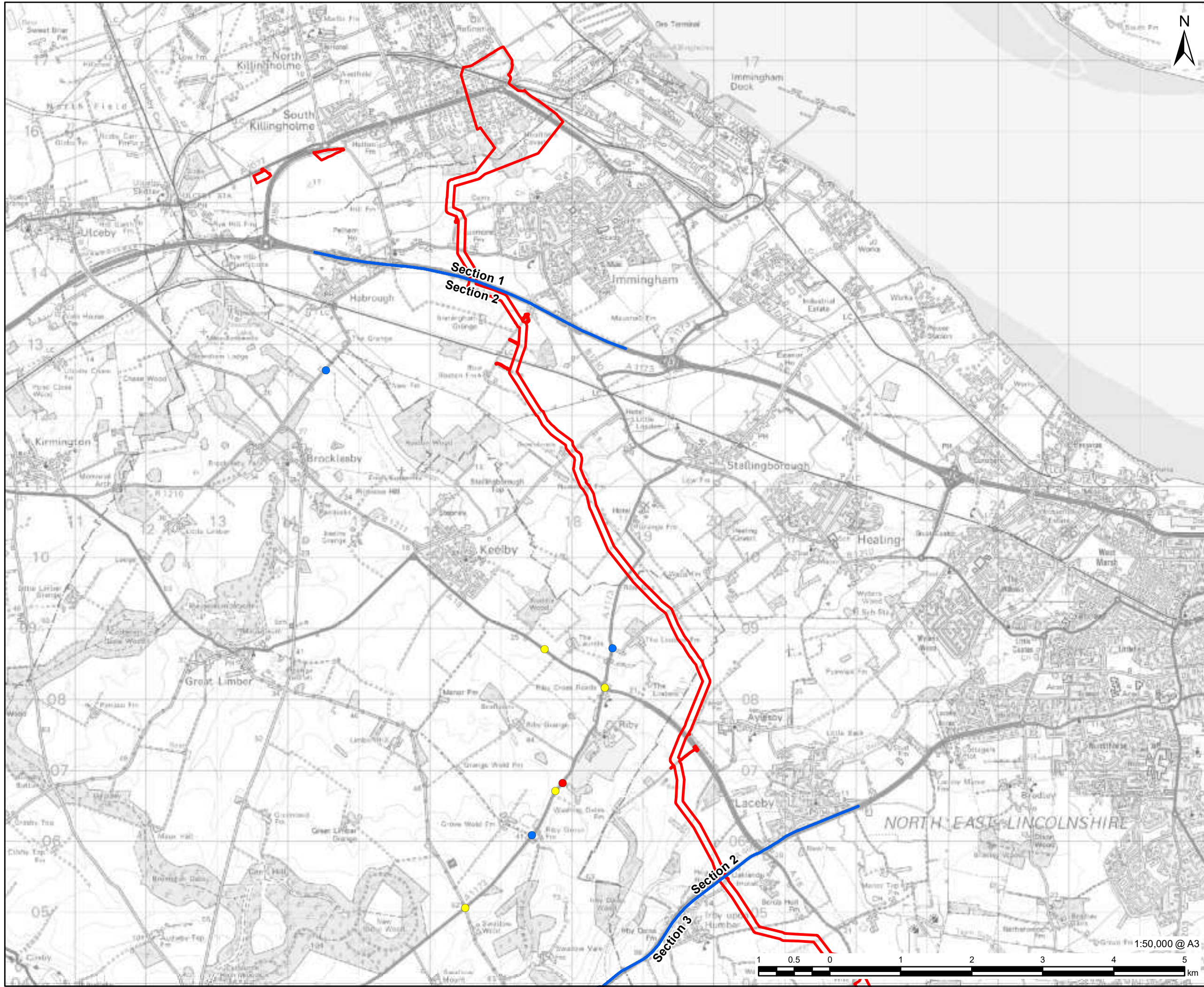


FIGURE TITLE
**Figure 12-2 (3 of 3)
 Public Rights of Way and National
 Cycle Network**

ISSUE PURPOSE
 PEIR
 PROJECT NUMBER / REFERENCE
 60668955 / VCCS_221108_PEIR_12-3

This drawing has been prepared for the use of AECOM's client. It may not be used, modified, reproduced or relied upon by third parties, except as agreed by AECOM or as required by law. AECOM accepts no responsibility, and denies any liability whatsoever, to any party that uses or relies on this drawing without AECOM's express written consent. Do not scale this document. All measurements must be obtained from the stated dimensions.



PROJECT
Viking CCS Pipeline

- LEGEND**
- Draft Order Limits
 - Route Section Break
- Accident Location**
- Slight
 - Serious
 - Fatal

NOTES:
 Reproduced from Ordnance Survey digital map data © Crown copyright 2022. All rights reserved. Licence number 0100031673. Contains public sector information licensed under the Open Government Licence v3.0.

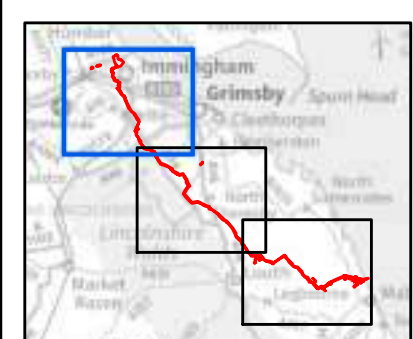
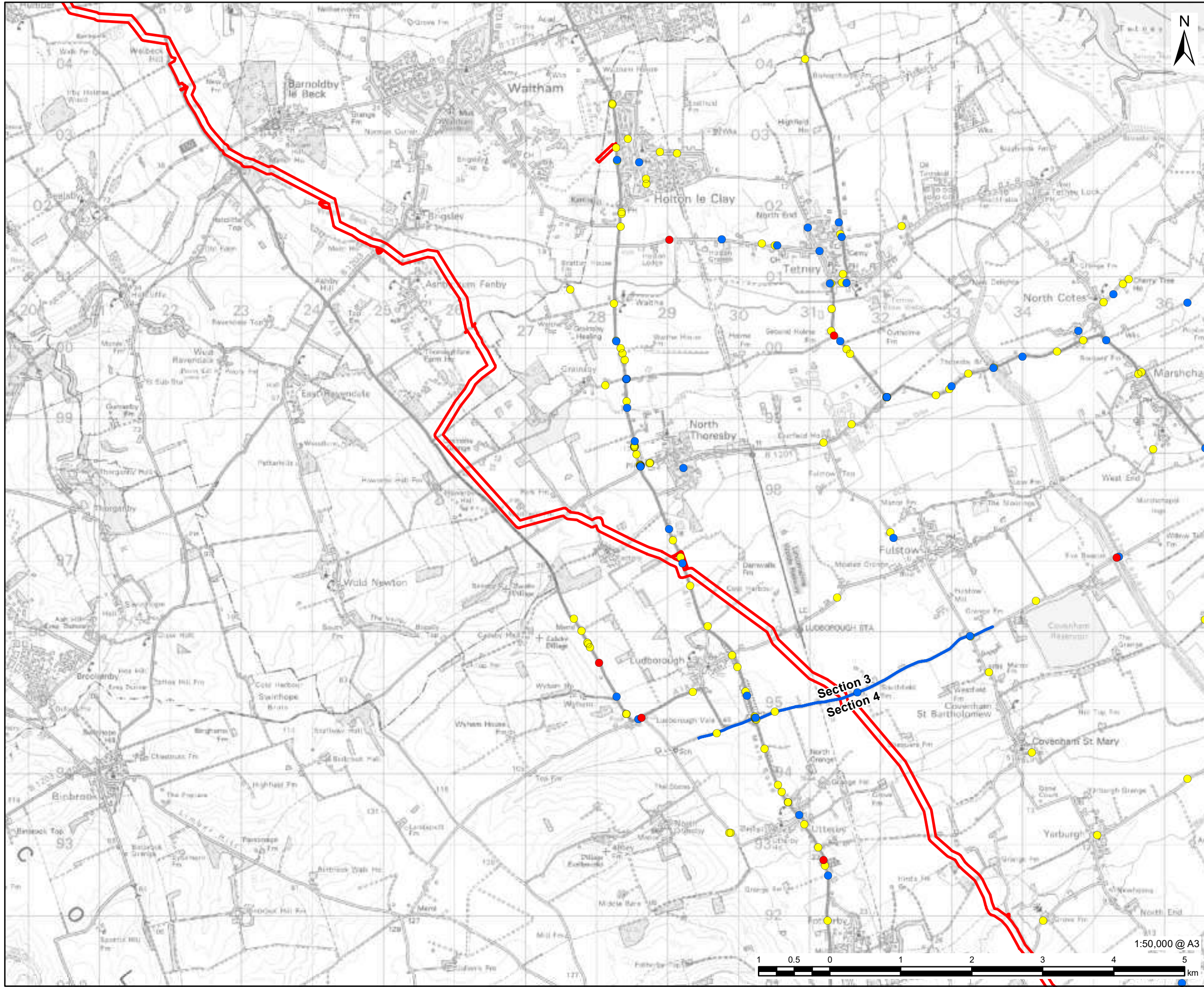


FIGURE TITLE
Figure 12-3 (1 of 3)
Accident Locations

ISSUE PURPOSE
 PEIR
PROJECT NUMBER / REFERENCE
 60668955 / VCCS_221102_PEIR_12-2

This drawing has been prepared for the use of AECOM's client. It may not be used, modified, reproduced or relied upon by third parties, except as agreed by AECOM or as required by law. AECOM accepts no responsibility, and denies any liability whatsoever, to any party that uses or relies on this drawing without AECOM's express written consent. Do not scale the document. All measurements must be obtained from the stated dimensions.



LEGEND

- Draft Order Limits
- Route Section Break
- Accident Location
 - Slight
 - Serious
 - Fatal

NOTES:
Reproduced from Ordnance Survey digital map data © Crown copyright 2022. All rights reserved. Licence number 0100031673. Contains public sector information licensed under the Open Government Licence v3.0.

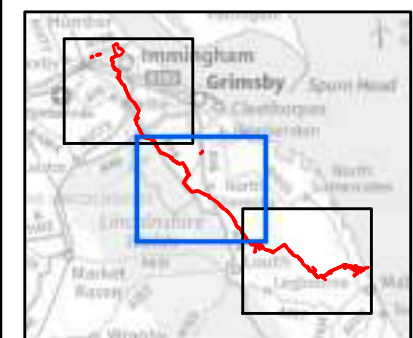
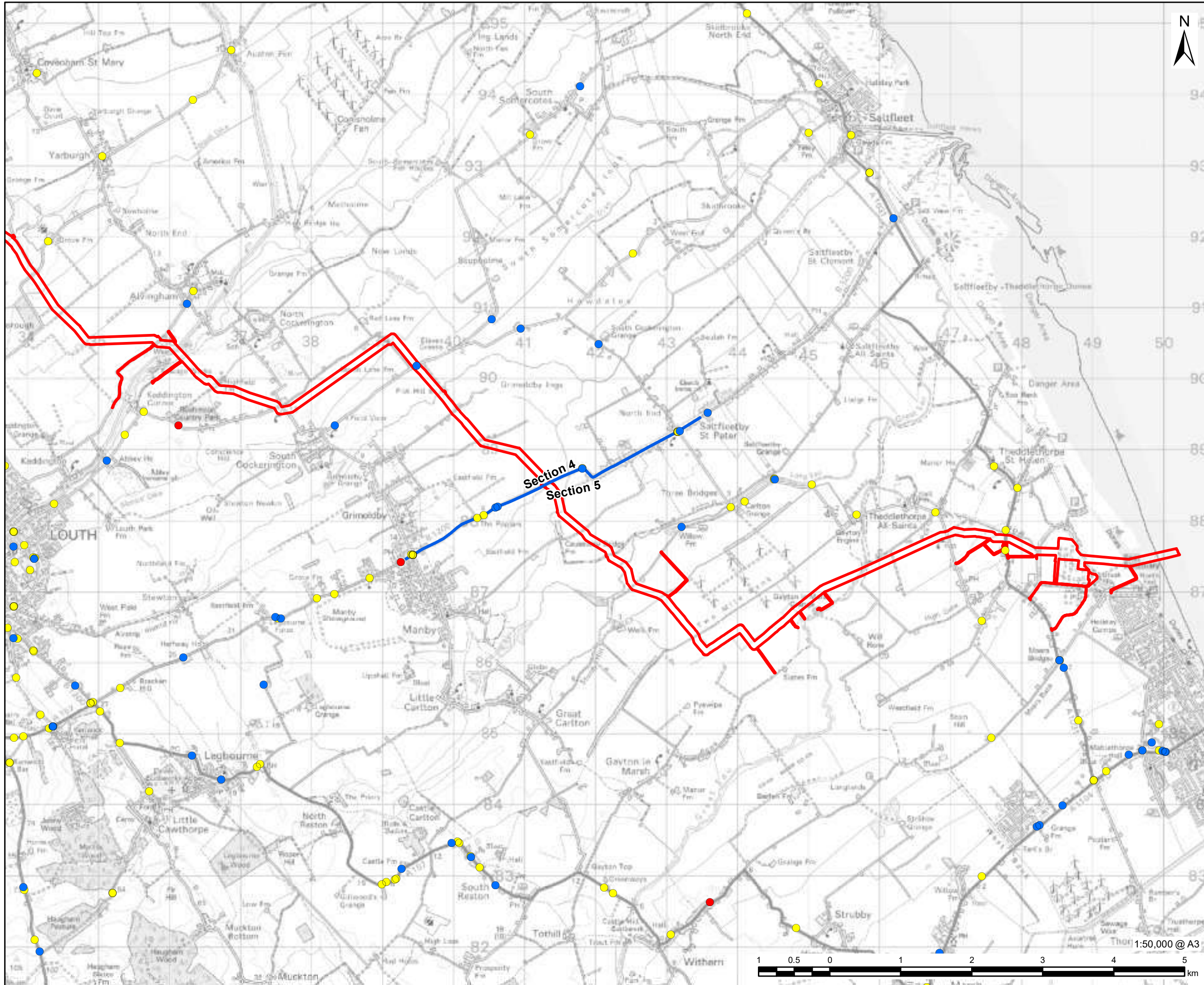


FIGURE TITLE
**Figure 12-3 (2 of 3)
Accident Locations**

This drawing has been prepared for the use of AECOM's client. It may not be used, modified, reproduced or relied upon by third parties, except as agreed by AECOM or as required by law. AECOM accepts no responsibility, and denies any liability whatsoever, to any party that uses or relies on this drawing without AECOM's express written consent. Do not scale this document. All measurements must be obtained from the stated dimensions.



- LEGEND**
- Draft Order Limits
 - Route Section Break
- Accident Location
- Slight
 - Serious
 - Fatal

NOTES:
 Reproduced from Ordnance Survey digital map data © Crown copyright 2022. All rights reserved. Licence number 0100031673. Contains public sector information licensed under the Open Government Licence v3.0.

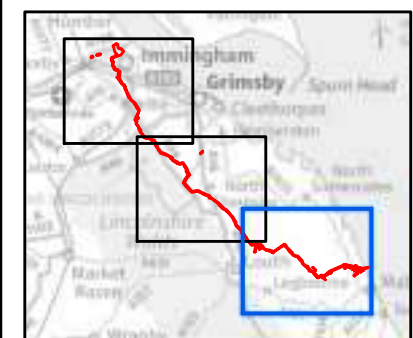
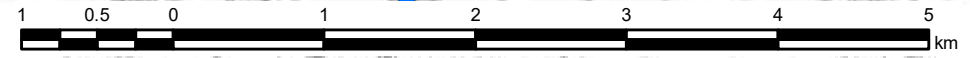
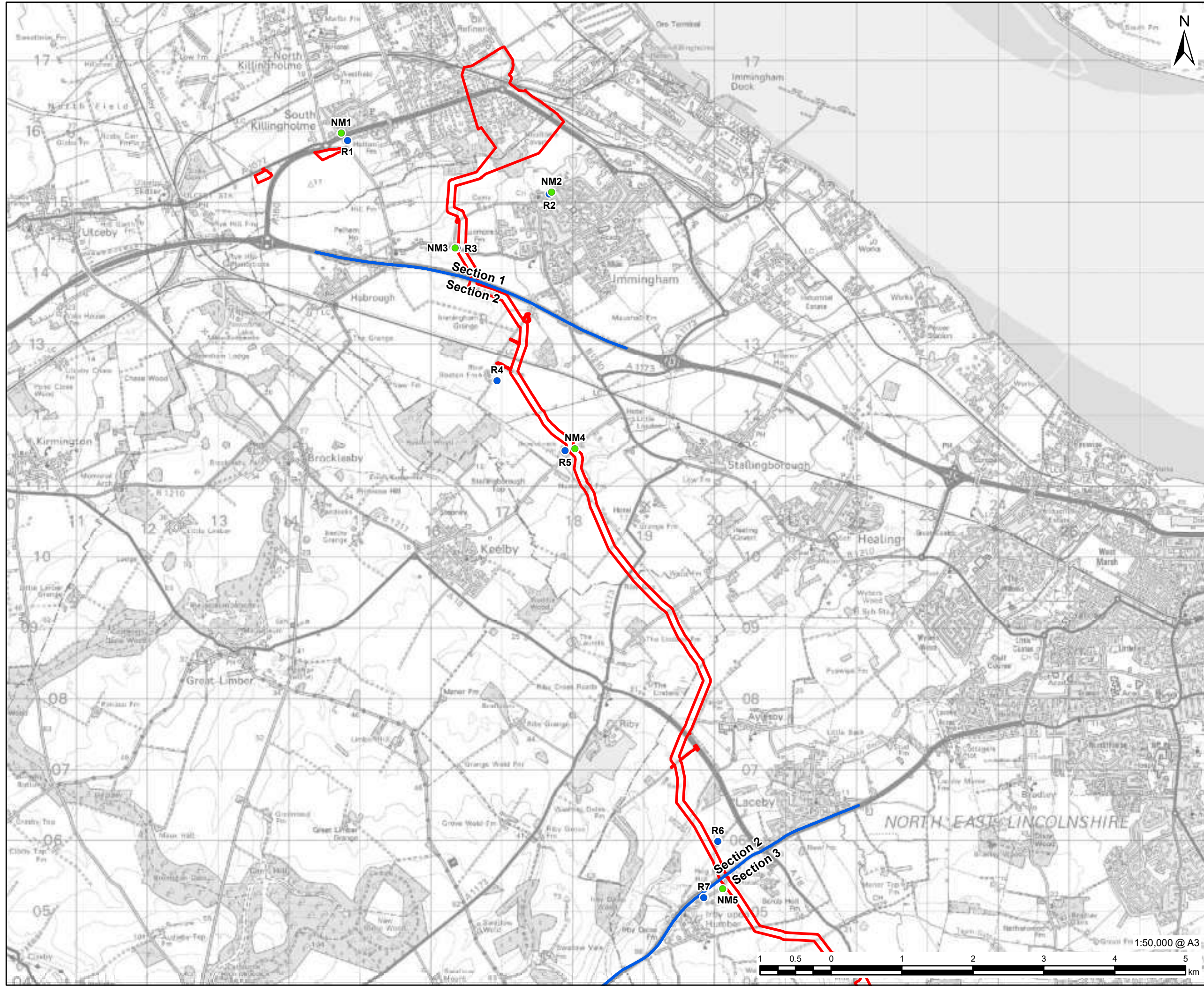


FIGURE TITLE
Figure 12-3 (3 of 3)
Accident Locations

This drawing has been prepared for the use of AECOM's client. It may not be used, modified, reproduced or relied upon by third parties, except as agreed by AECOM or as required by law. AECOM accepts no responsibility, and denies any liability whatsoever, to any party that uses or relies on this drawing without AECOM's express written consent. Do not scale the document. All measurements must be obtained from the stated dimensions.





VikingCCS

AECOM

PROJECT

Viking CCS Pipeline

LEGEND

- Draft Order Limits
- Route Section Break
- Receptor Location
- Noise Monitoring Location

NOTES:

Reproduced from Ordnance Survey digital map data © Crown copyright 2022. All rights reserved. Licence number 0100031673.

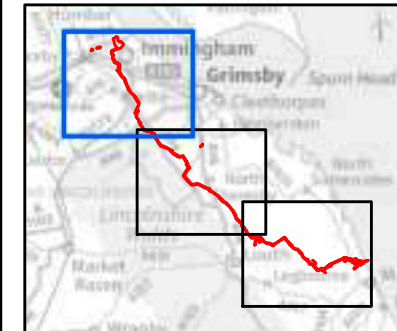


FIGURE TITLE

Figure 13-1 (1 of 3)
Receptors and Noise Monitoring Locations

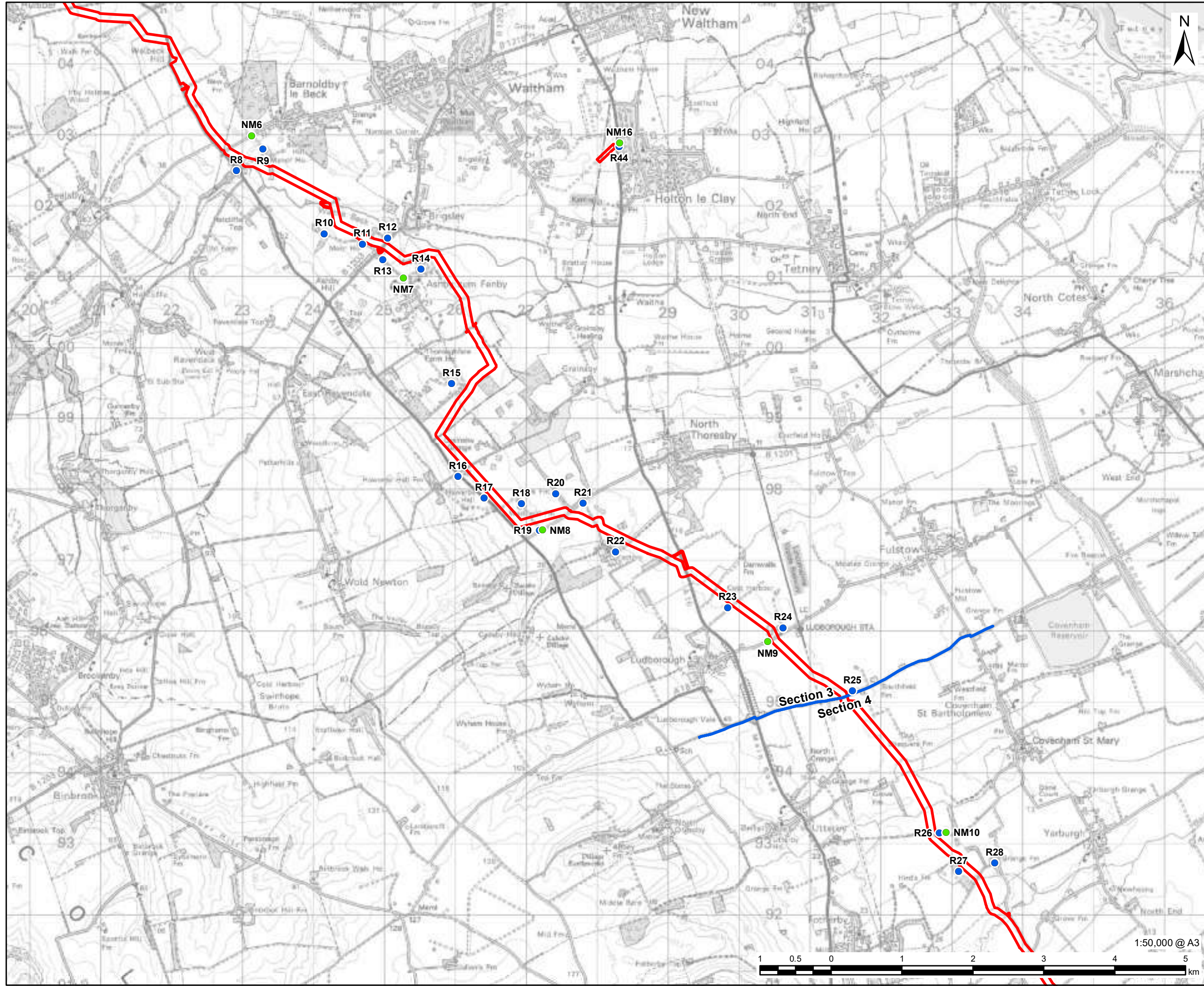
ISSUE PURPOSE

PEIR

PROJECT NUMBER / REFERENCE

60668955 / VCCS_221102_PEIR_13-1

This drawing has been prepared for the use of AECOM's client. It may not be used, modified, reproduced or relied upon by third parties, except as agreed by AECOM or as required by law. AECOM accepts no responsibility, and denies any liability whatsoever, to any party that uses or relies on this drawing without AECOM's express written consent. Do not scale this document. All measurements must be obtained from the stated dimensions.



VikingCCS

AECOM

PROJECT

Viking CCS Pipeline

LEGEND

- Draft Order Limits
- Route Section Break
- Receptor Location
- Noise Monitoring Location

NOTES:
 Reproduced from Ordnance Survey digital map data © Crown copyright 2022. All rights reserved. Licence number 0100031673.

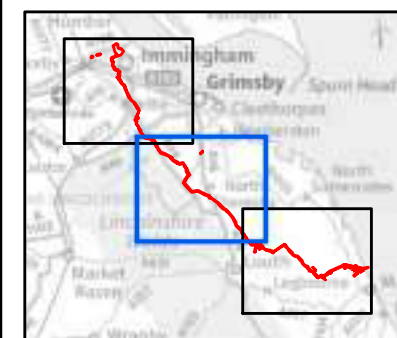


FIGURE TITLE

Figure 13-1 (2 of 3)
Receptors and Noise Monitoring Locations

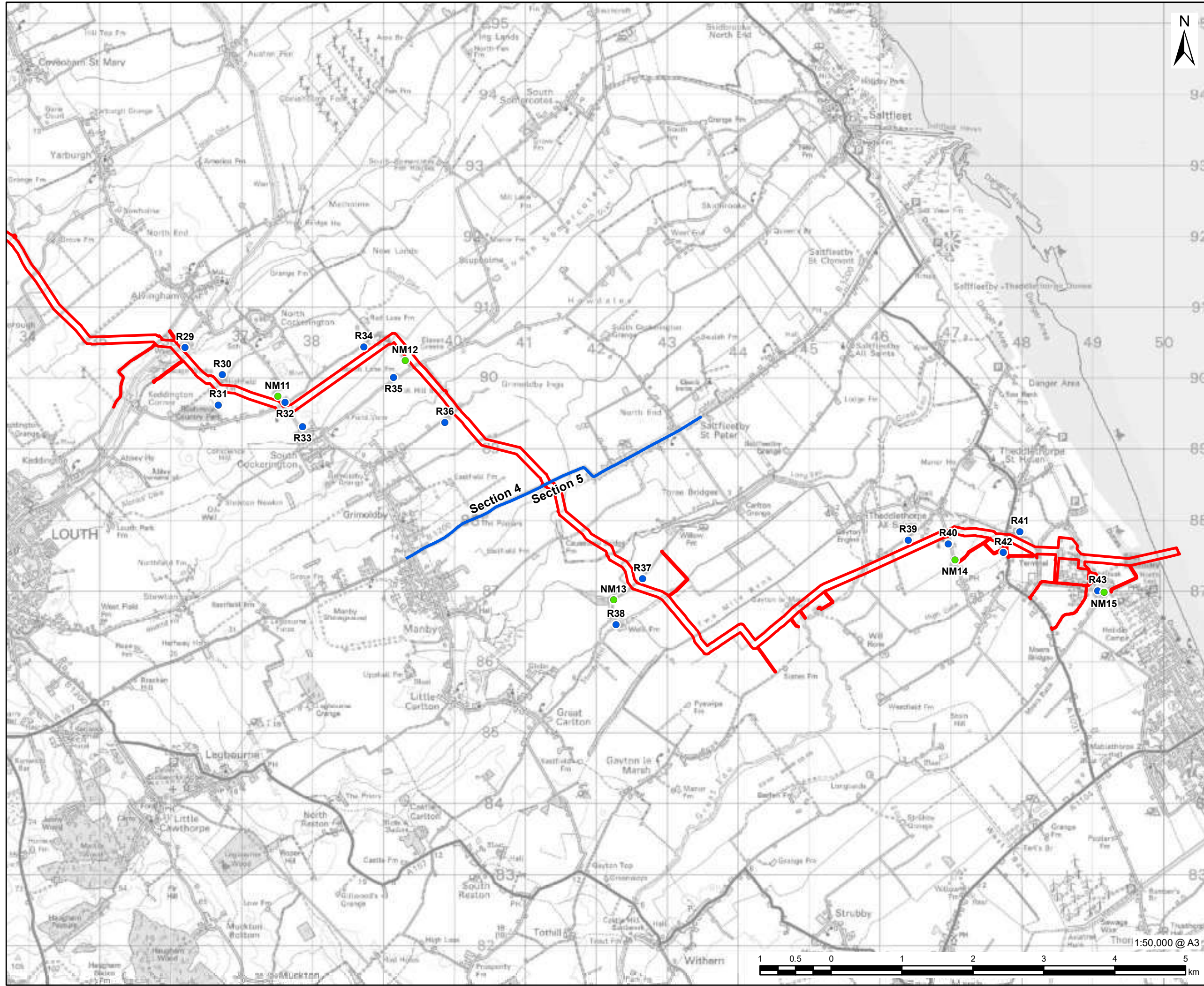
ISSUE PURPOSE

PEIR

PROJECT NUMBER / REFERENCE

60668955 / VCCS_221102_PEIR_13-1

This drawing has been prepared for the use of AECOM's client. It may not be used, modified, reproduced or relied upon by third parties, except as agreed by AECOM or as required by law. AECOM accepts no responsibility, and denies any liability whatsoever, to any party that uses or relies on this drawing without AECOM's express written consent. Do not scale this document. All measurements must be obtained from the stated dimensions.



- LEGEND
- Draft Order Limits
 - Route Section Break
 - Receptor Location
 - Noise Monitoring Location

NOTES:
Reproduced from Ordnance Survey digital map data © Crown copyright 2022. All rights reserved. Licence number 0100031673.

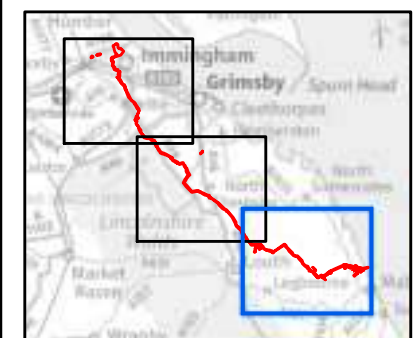
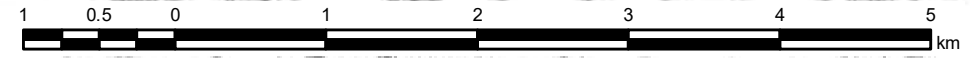


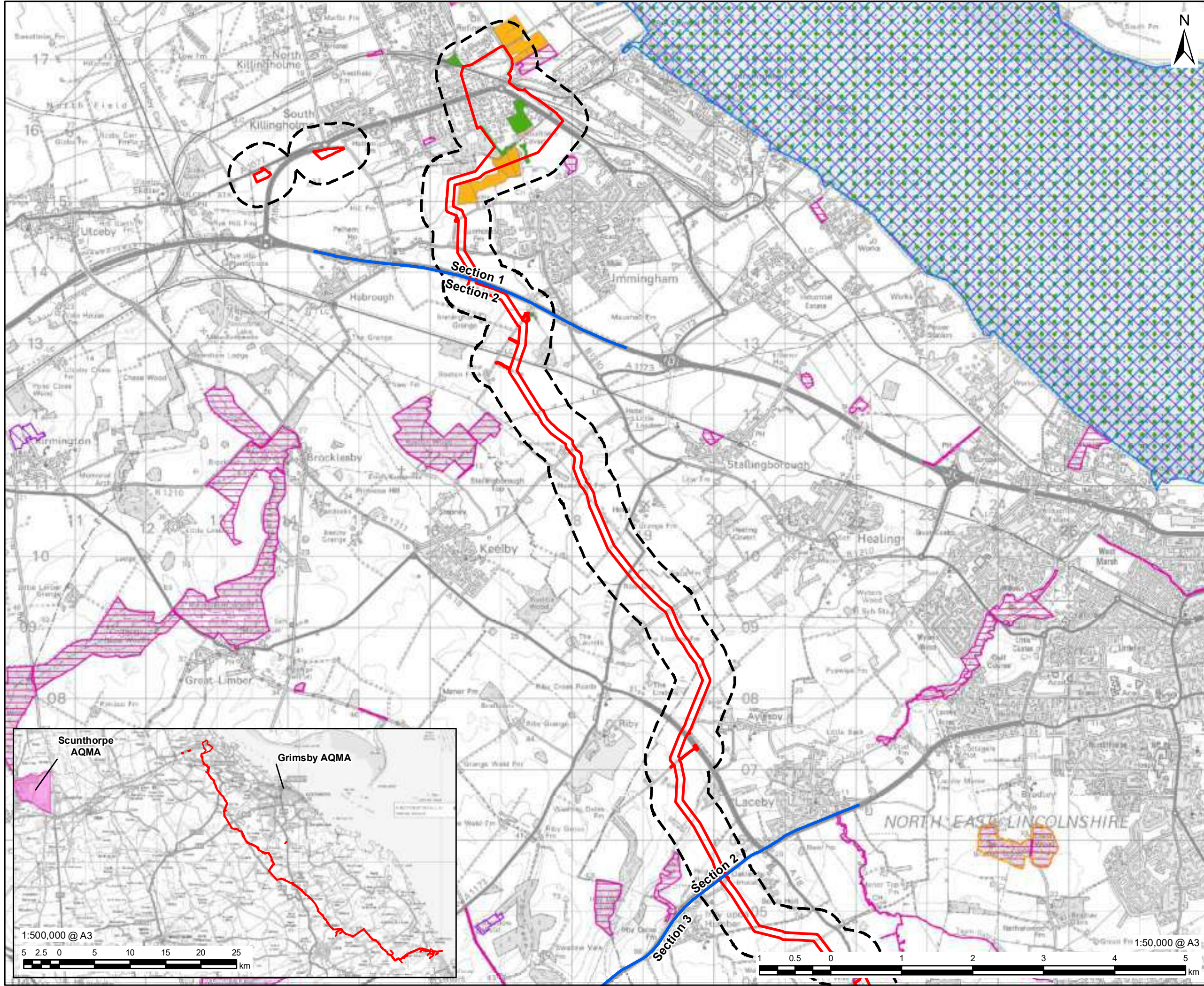
FIGURE TITLE
**Figure 13-1 (3 of 3)
Receptors and Noise Monitoring Locations**

ISSUE PURPOSE
PEIR

PROJECT NUMBER / REFERENCE
60668955 / VCCS_221102_PEIR_13-1

This drawing has been prepared for the use of AECOM's client. It may not be used, modified, reproduced or relied upon by third parties, except as agreed by AECOM or as required by law. AECOM accepts no responsibility, and denies any liability whatsoever, to any party that uses or relies on this drawing without AECOM's express written consent. All measurements must be obtained from the stated dimensions.





- LEGEND**
- Draft Order Limits
 - 350m Study Area
 - Route Section Break
 - Air Quality Management Area (AQMA)
 - Ramsar
 - Special Area of Conservation (SAC)
 - Special Protection Area (SPA)
 - Site of Special Scientific Interest (SSSI)
 - Local Nature Reserve (LNR)
 - Local Wildlife Site
 - Priority Habitat within 50m
 - Coastal and floodplain grazing marsh
 - Deciduous woodland
 - No main habitat but additional habitats present

NOTES:

Reproduced from Ordnance Survey digital map data © Crown copyright 2022. All rights reserved. Licence number 0100031673.

© Crown copyright and database rights licensed under Defra's Public Sector Mapping Agreement with Ordnance Survey (licence No. 100022861) and the Land and Property Services Department (Northern Ireland) MOU206.

© Natural England material is reproduced with the permission of Natural England 2022.

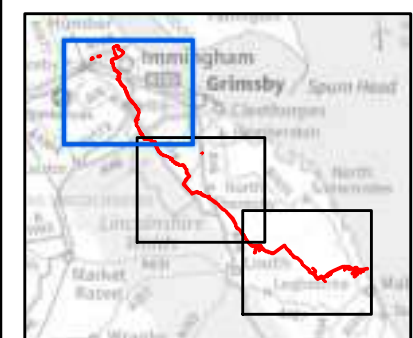
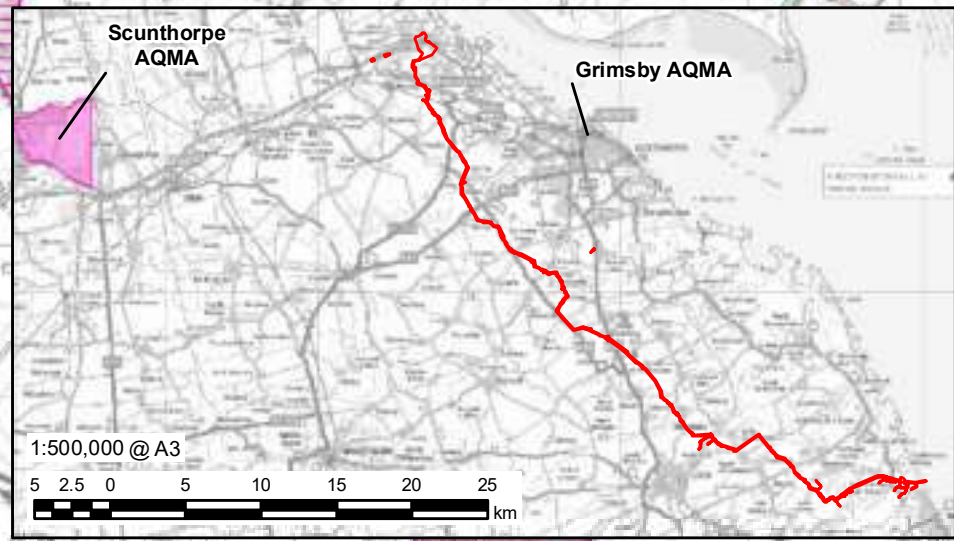


FIGURE TITLE

Figure 14-1a (1 of 3)
Air Quality Constraints

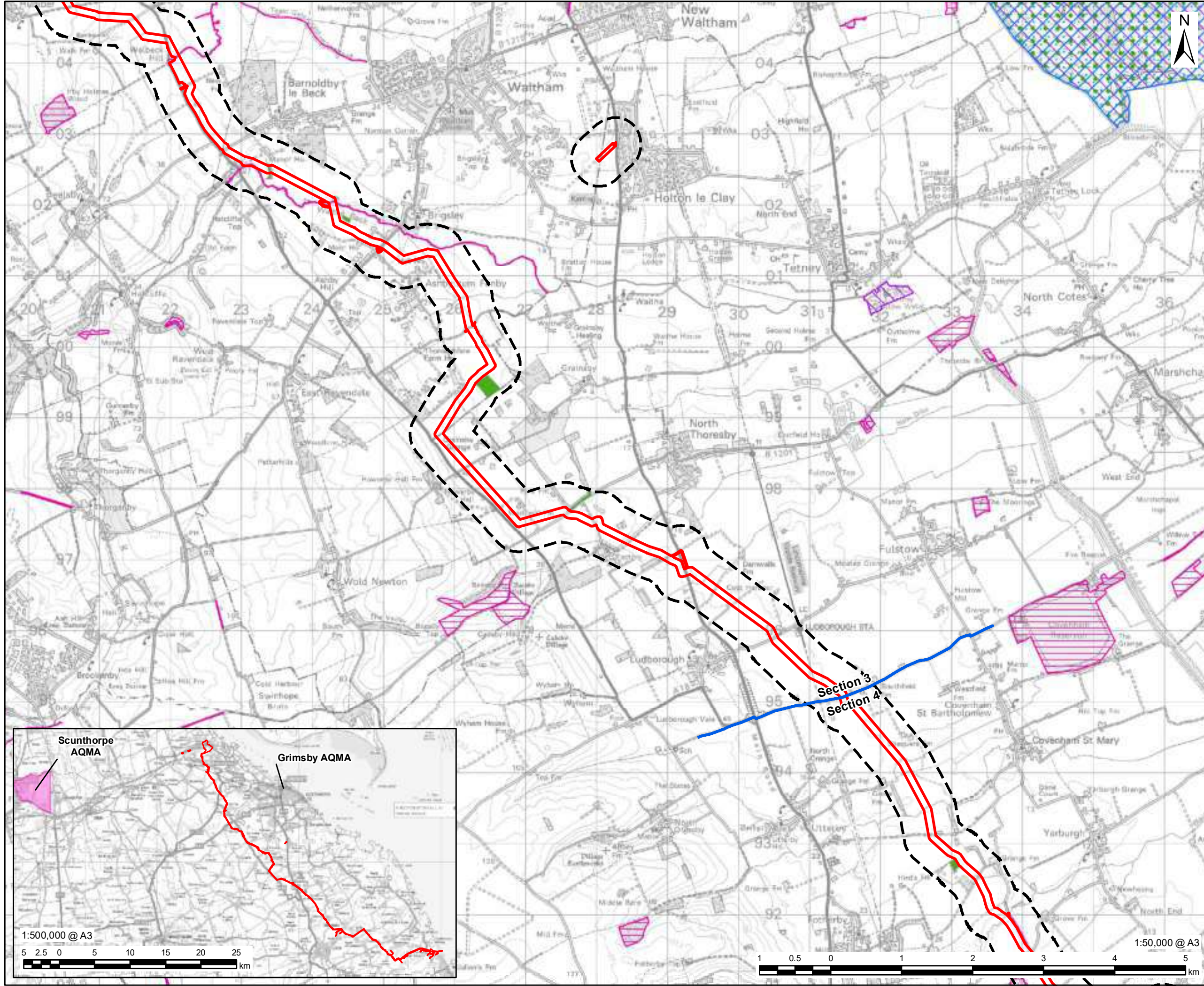
ISSUE PURPOSE

PEIR

PROJECT NUMBER / REFERENCE

60668955/VCCS_221111_PEIR_A_14-1

This drawing has been prepared for the use of AECOM's client. It may not be used, modified, reproduced or relied upon by third parties, except as agreed by AECOM or as required by law. AECOM accepts no responsibility, and denies any liability whatsoever, to any party that uses or relies on this drawing without AECOM's express written consent. Do not scale this document. All measurements must be obtained from the stated dimensions.



LEGEND

	Draft Order Limits
	350m Study Area
	Route Section Break
	Air Quality Management Area (AQMA)
	Ramsar
	Special Area of Conservation (SAC)
	Special Protection Area (SPA)
	Site of Special Scientific Interest (SSSI)
	Local Wildlife Site
	Priority Habitat within 50m
	Deciduous woodland
	Good quality semi-improved grassland

NOTES:
 Reproduced from Ordnance Survey digital map data © Crown copyright 2022. All rights reserved. Licence number 0100031673.
 © Crown copyright and database rights licensed under Defra's Public Sector Mapping Agreement with Ordnance Survey (licence No. 100022861) and the Land and Property Services Department (Northern Ireland) MOU206.
 © Natural England material is reproduced with the permission of Natural England 2022.

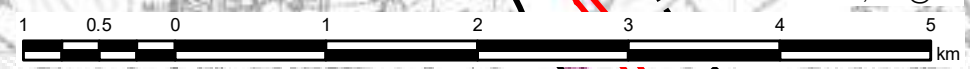
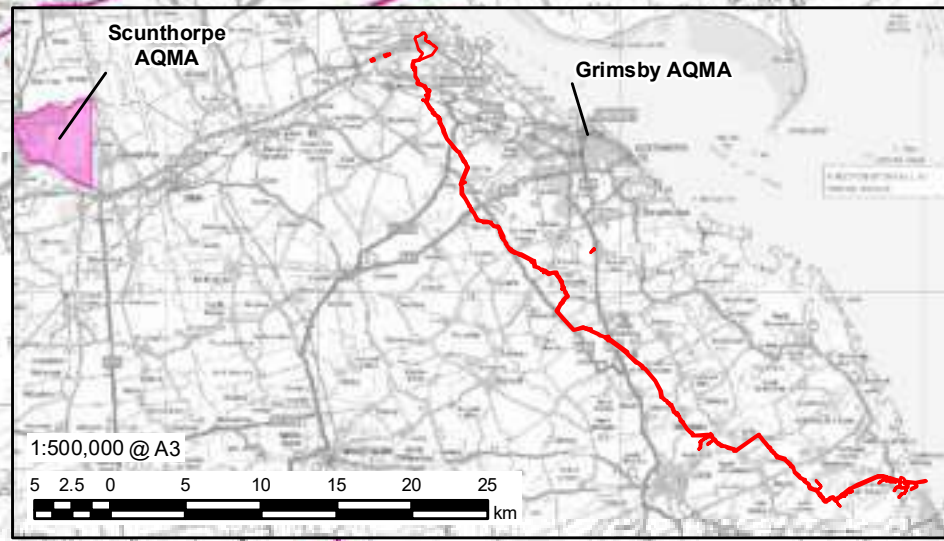
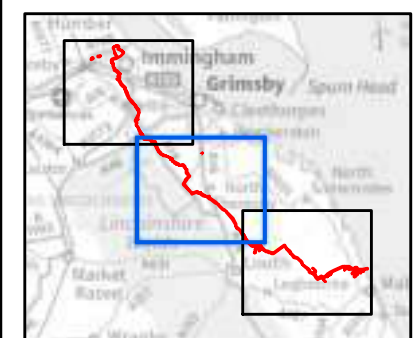
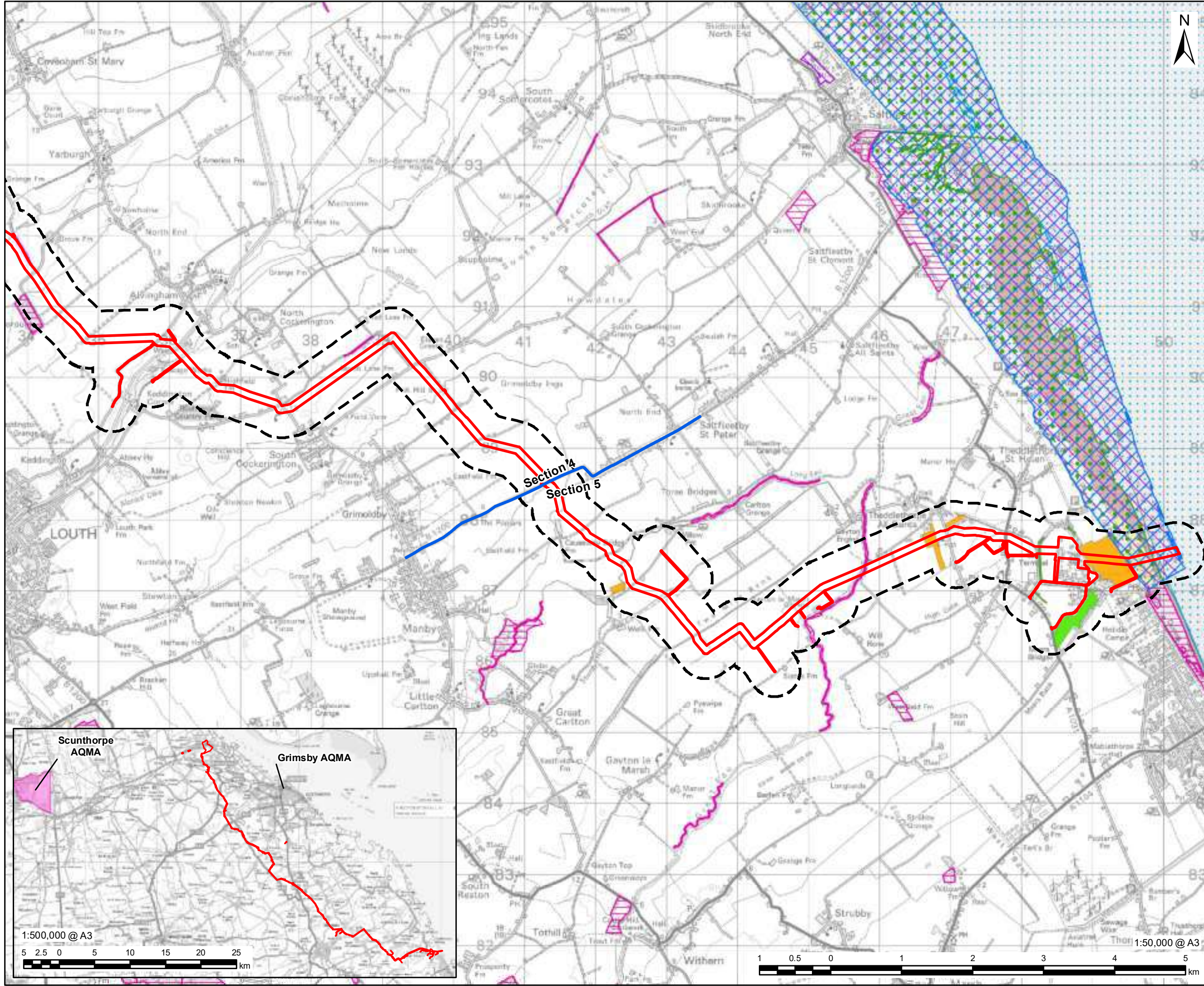


FIGURE TITLE
Figure 14-1a (2 of 3)
Air Quality Constraints

ISSUE PURPOSE
 PEIR

PROJECT NUMBER / REFERENCE
 60668955/VCCS_221111_PEIR_A_14-1

This drawing has been prepared for the use of AECOM's client. It may not be used, modified, reproduced or relied upon by third parties, except as agreed by AECOM or as required by law. AECOM accepts no responsibility, and denies any liability whatsoever, to any party that uses or relies on this drawing without AECOM's express written consent. Do not scale this document. All measurements must be obtained from the stated dimensions.



- LEGEND**
- Draft Order Limits
 - 350m Study Area
 - Route Section Break
 - Air Quality Management Area (AQMA)
 - Ramsar
 - Special Area of Conservation (SAC)
 - Special Protection Area (SPA)
 - Site of Special Scientific Interest (SSSI)
 - National Nature Reserve (NNR)
 - Local Wildlife Site
 - Priority Habitat within 50m
 - Coastal and floodplain grazing marsh
 - Coastal sand dunes
 - Deciduous woodland
 - Good quality semi-improved grassland
 - No main habitat but additional habitats present

NOTES:
 Reproduced from Ordnance Survey digital map data © Crown copyright 2022. All rights reserved. Licence number 0100031673.
 © Crown copyright and database rights licensed under Defra's Public Sector Mapping Agreement with Ordnance Survey (licence No. 100022861) and the Land and Property Services Department (Northern Ireland) MOU206.
 © Natural England material is reproduced with the permission of Natural England 2022.

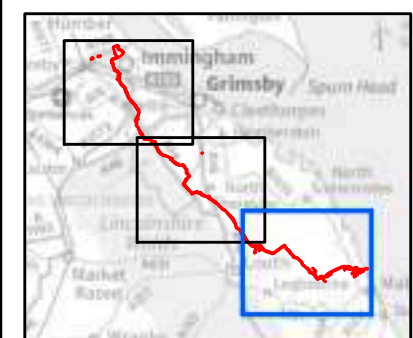
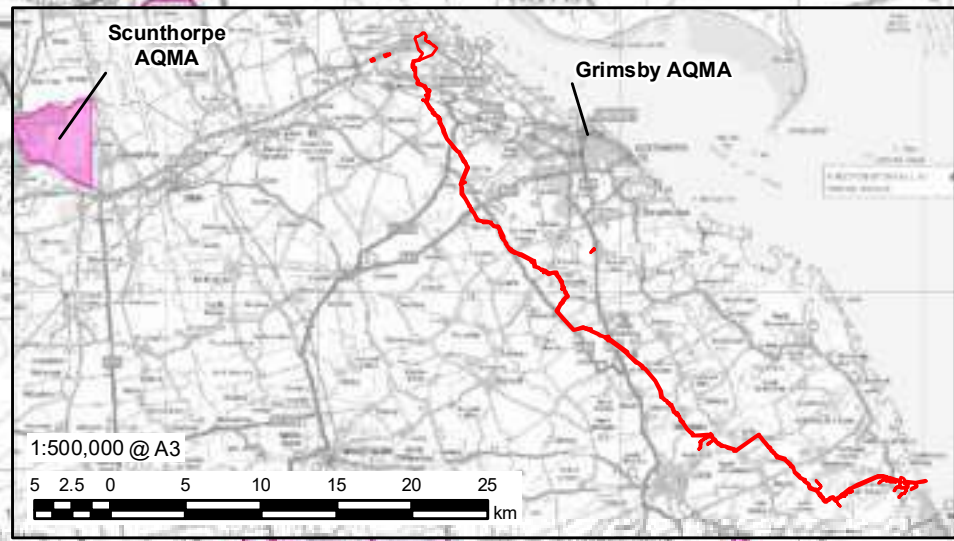


FIGURE TITLE

Figure 14-1a (3 of 3)
Air Quality Constraints

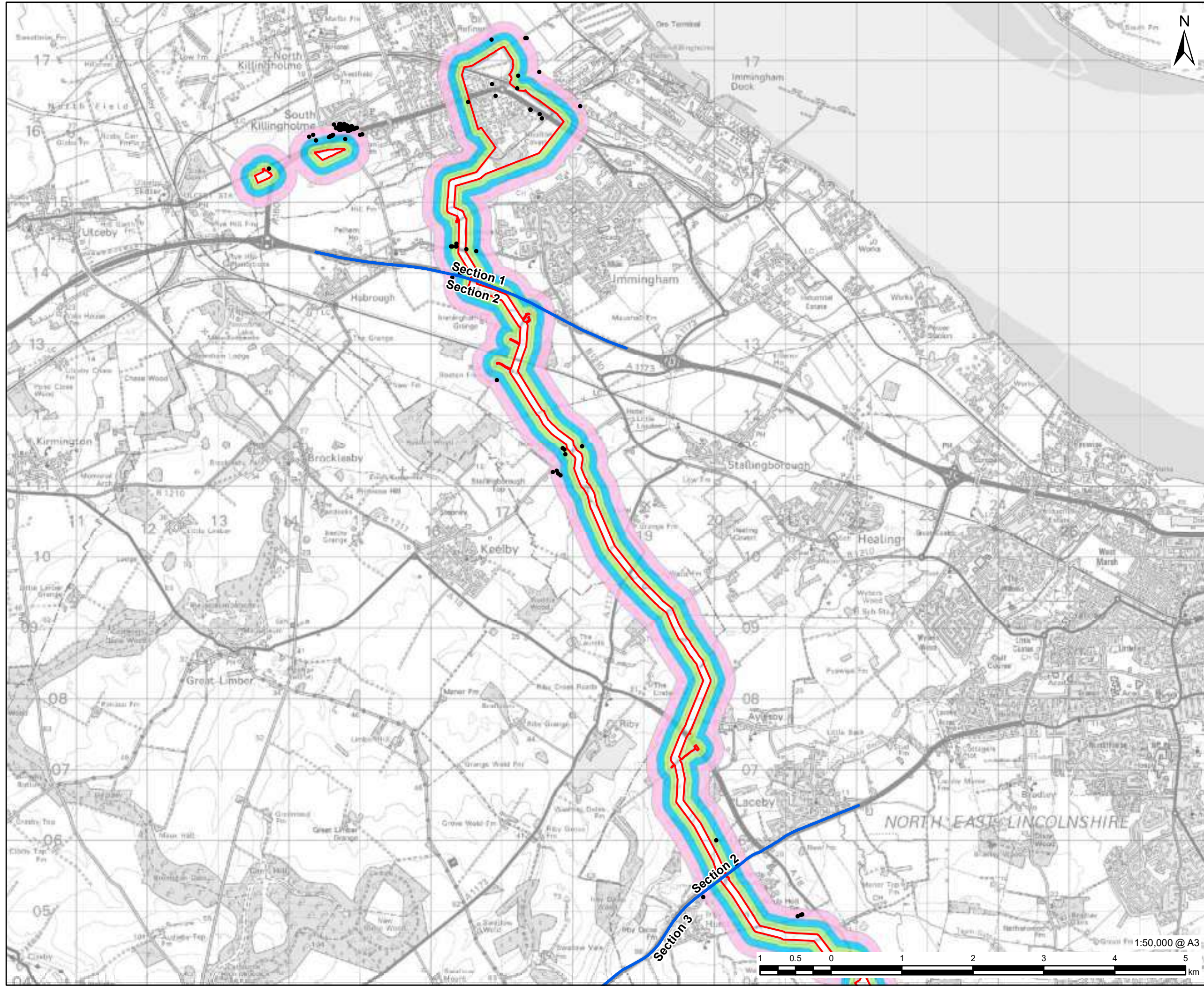
ISSUE PURPOSE

PEIR

PROJECT NUMBER / REFERENCE

60668955/VCCS_221111_PEIR_A_14-1

This drawing has been prepared for the use of AECOM's client. It may not be used, modified, reproduced or relied upon by third parties, except as agreed by AECOM or as required by law. AECOM accepts no responsibility, and denies any liability whatsoever, to any party that uses or relies on this drawing without AECOM's express written consent. Do not scale this document. All measurements must be obtained from the stated dimensions.



LEGEND

- Draft Order Limits
- Route Section Break
- Receptor Location

Construction Dust Assessment

- 0m - 20m Buffer
- 20m - 50m Buffer
- 50m - 100m Buffer
- 100m - 200m Buffer
- 200m - 350m Buffer

NOTES:
 Reproduced from Ordnance Survey digital map data © Crown copyright 2022. All rights reserved. Licence number 0100031673.

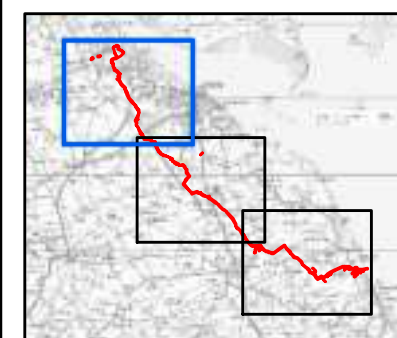
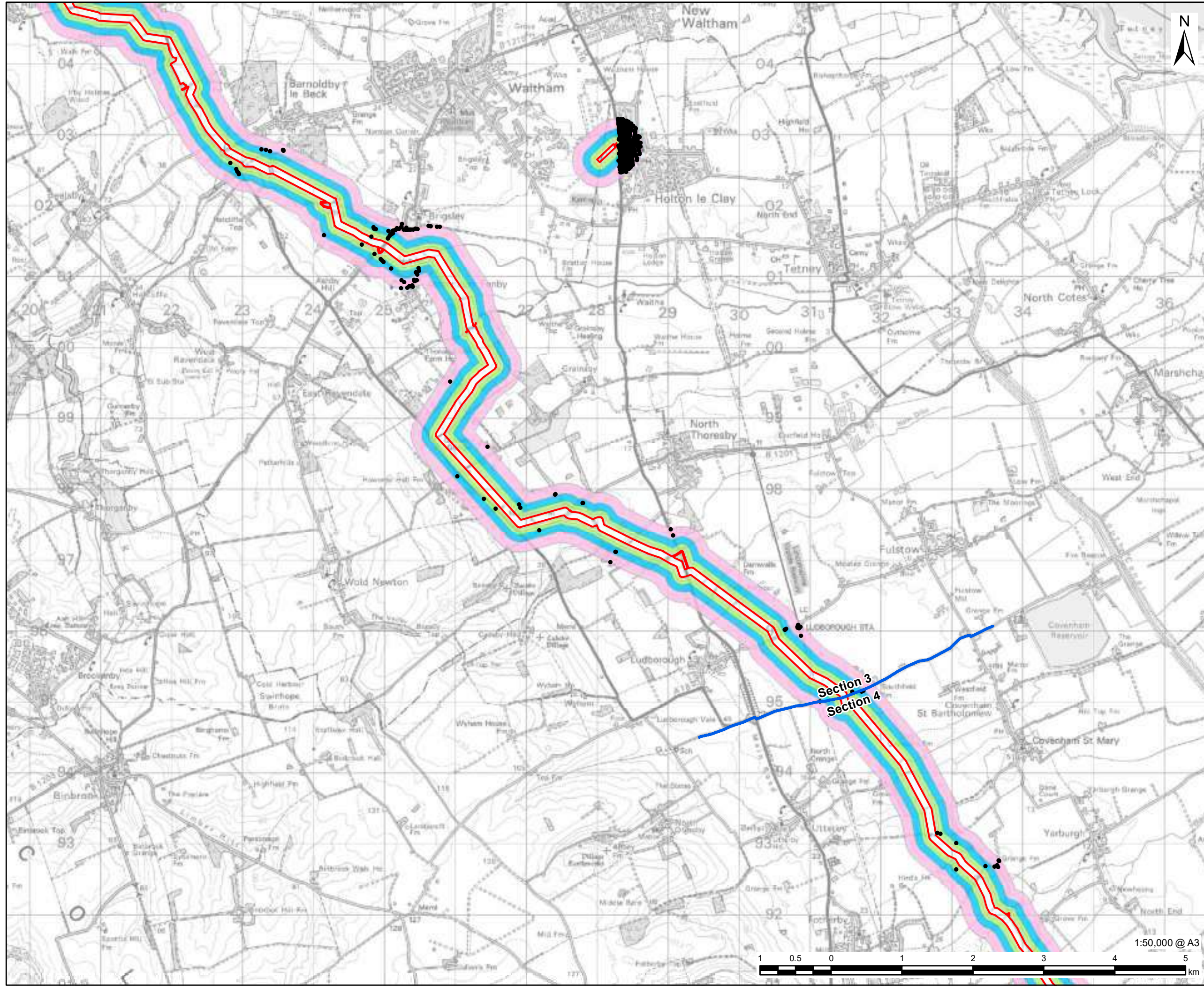


FIGURE TITLE

Figure 14-2 (1 of 3)
Construction Dust Assessment

This drawing has been prepared for the use of AECOM's client. It may not be used, modified, reproduced or relied upon by third parties, except as agreed by AECOM or as required by law. AECOM accepts no responsibility, and denies any liability whatsoever, to any party that uses or relies on this drawing without AECOM's express written consent. Do not scale the document. All measurements must be obtained from the stated dimensions.



LEGEND

- Draft Order Limits
- Route Section Break
- Receptor Location

Construction Dust Assessment

- 0m - 20m Buffer
- 20m - 50m Buffer
- 50m - 100m Buffer
- 100m - 200m Buffer
- 200m - 350m Buffer

NOTES:
 Reproduced from Ordnance Survey digital map data © Crown copyright 2022. All rights reserved. Licence number 0100031673.

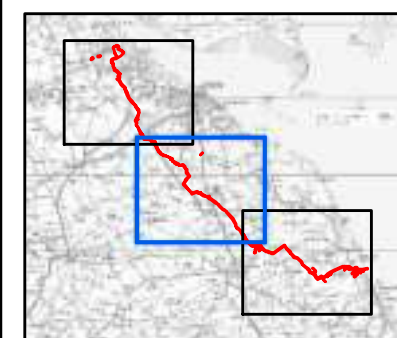
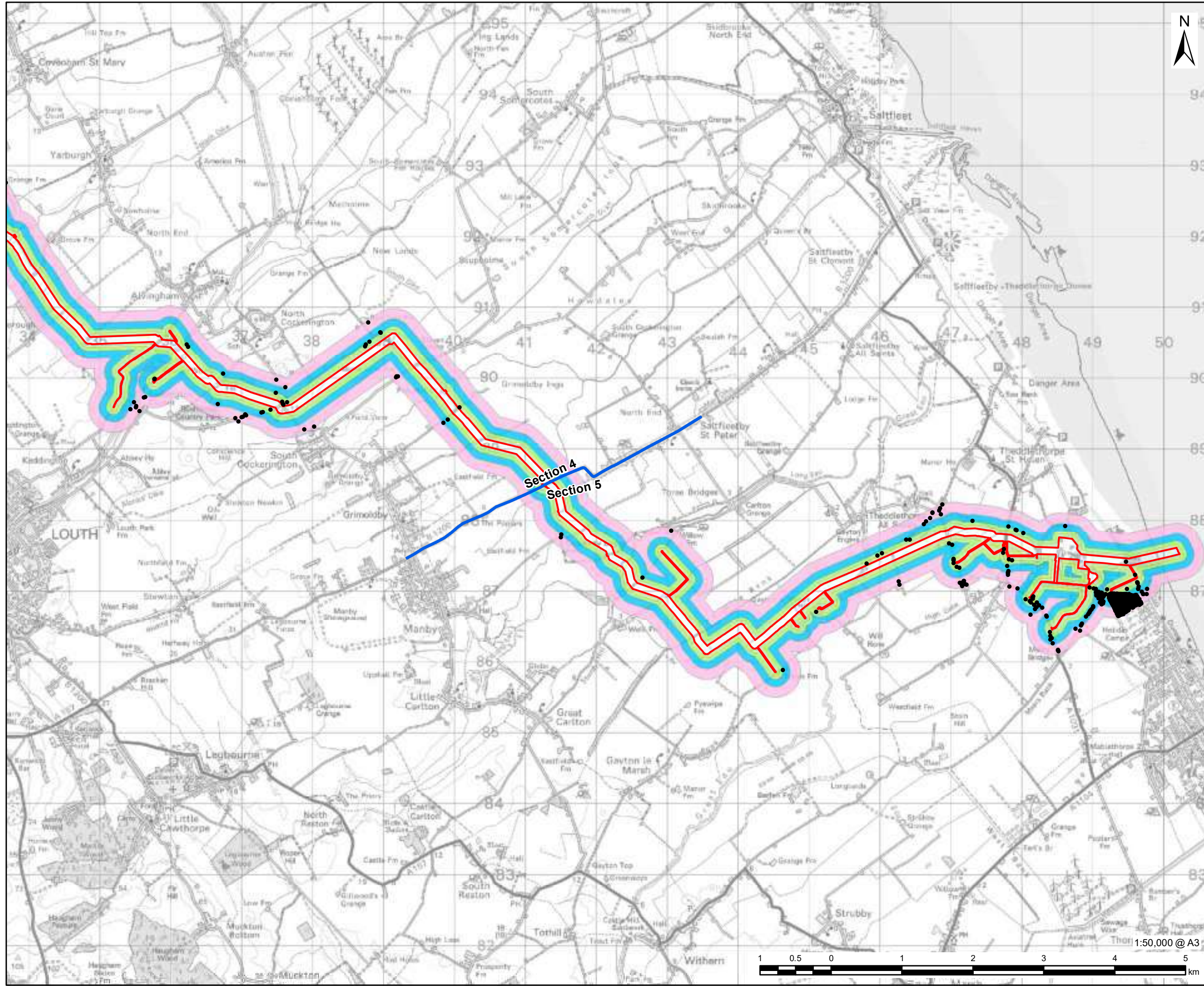


FIGURE TITLE

Figure 14-2 (2 of 3)
Construction Dust Assessment

This drawing has been prepared for the use of AECOM's client. It may not be used, modified, reproduced or relied upon by third parties, except as agreed by AECOM or as required by law. AECOM accepts no responsibility, and denies any liability whatsoever, to any party that uses or relies on this drawing without AECOM's express written consent. Do not scale this document. All measurements must be obtained from the stated dimensions.



LEGEND

- Draft Order Limits
 - Route Section Break
 - Receptor Location
- Construction Dust Assessment
- 0m - 20m Buffer
 - 20m - 50m Buffer
 - 50m - 100m Buffer
 - 100m - 200m Buffer
 - 200m - 350m Buffer

NOTES:
Reproduced from Ordnance Survey digital map data © Crown copyright 2022. All rights reserved. Licence number 0100031673.

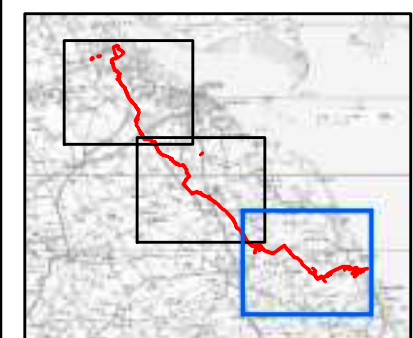
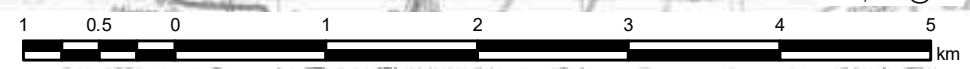


FIGURE TITLE
Figure 14-2 (3 of 3)
Construction Dust Assessment

ISSUE PURPOSE
PEIR
PROJECT NUMBER / REFERENCE
60668955 / VCCS_221104_PEIR_14-2

This drawing has been prepared for the use of AECOM's client. It may not be used, modified, reproduced or relied upon by third parties, except as agreed by AECOM or as required by law. AECOM accepts no responsibility, and denies any liability whatsoever, to any party that uses or relies on this drawing without AECOM's express written consent. Do not scale the document. All measurements must be obtained from the stated dimensions.





Values represent Nitrogen Dioxide (NO₂) Background Concentration within 1km OS Grid Square

NOTES:
Reproduced from Ordnance Survey digital map data © Crown copyright 2022. All rights reserved. Licence number 0100031673. Contains public sector information licensed under the Open Government Licence v3.0.

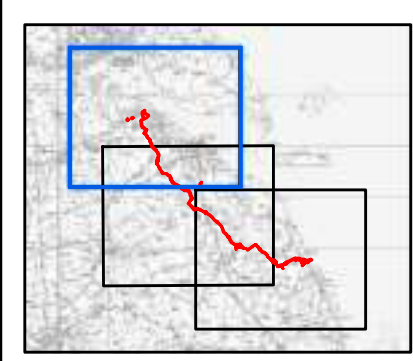
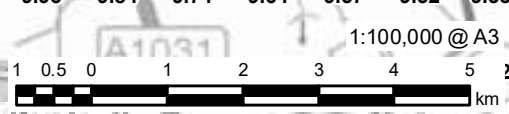


FIGURE TITLE
**Figure 14-3 (1 of 3)
Nitrogen Dioxide (NO₂) Background Concentrations**





AECOM

PROJECT
Viking CCS Pipeline

- LEGEND**
- Draft Order Limits
 - 10km Study Area

Values represent Nitrogen Dioxide (NO₂) Background Concentration within 1km OS Grid Square

NOTES:
 Reproduced from Ordnance Survey digital map data © Crown copyright 2022. All rights reserved. Licence number 0100031673. Contains public sector information licensed under the Open Government Licence v3.0.

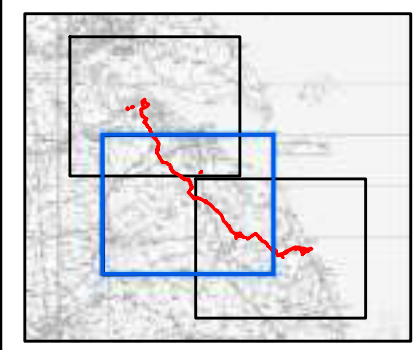
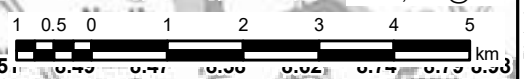
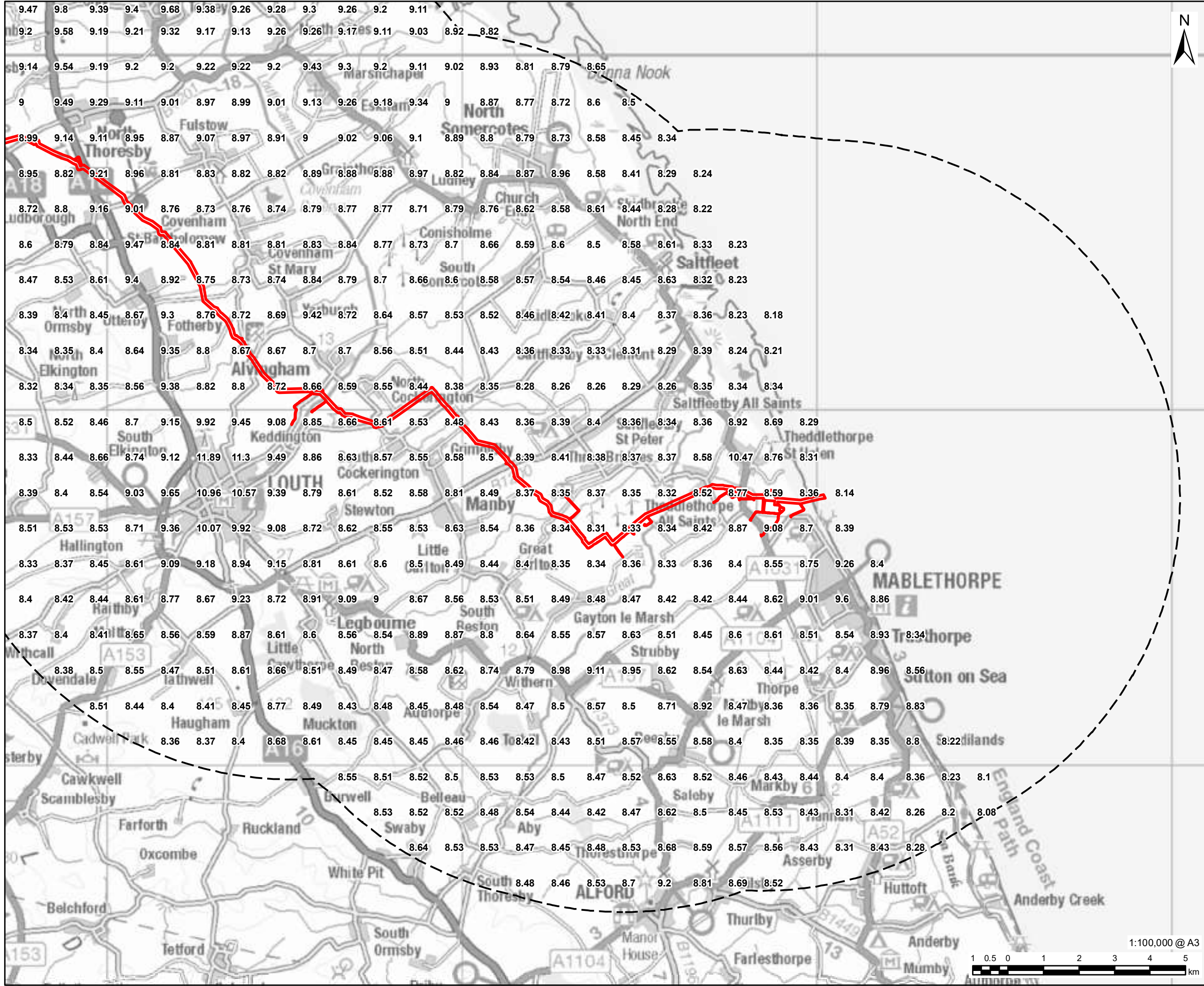


FIGURE TITLE
 Figure 14-3 (2 of 3)
 Nitrogen Dioxide (NO₂) Background Concentrations

ISSUE PURPOSE
 PEIR
PROJECT NUMBER / REFERENCE
 60668955 / VCCS_221101_PEIR_14-3



This drawing has been prepared for the use of AECOM's client. It may not be used, modified, reproduced or relied upon by third parties, except as agreed by AECOM or as required by law. AECOM accepts no responsibility, and denies any liability whatsoever, to any party that uses or relies on this drawing without AECOM's express written consent. Do not scale this document. All measurements must be obtained from the stated dimensions.



AECOM

PROJECT
Viking CCS Pipeline

LEGEND

- Draft Order Limits
- 10km Study Area

Values represent Nitrogen Dioxide (NO₂) Background Concentration within 1km OS Grid Square

NOTES:
Reproduced from Ordnance Survey digital map data © Crown copyright 2022. All rights reserved. Licence number 0100031673. Contains public sector information licensed under the Open Government Licence v3.0.

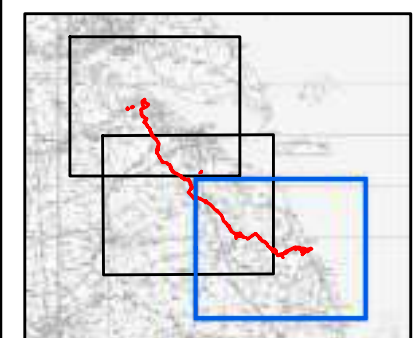
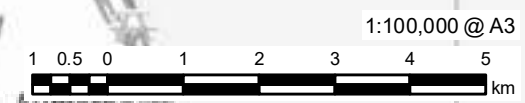
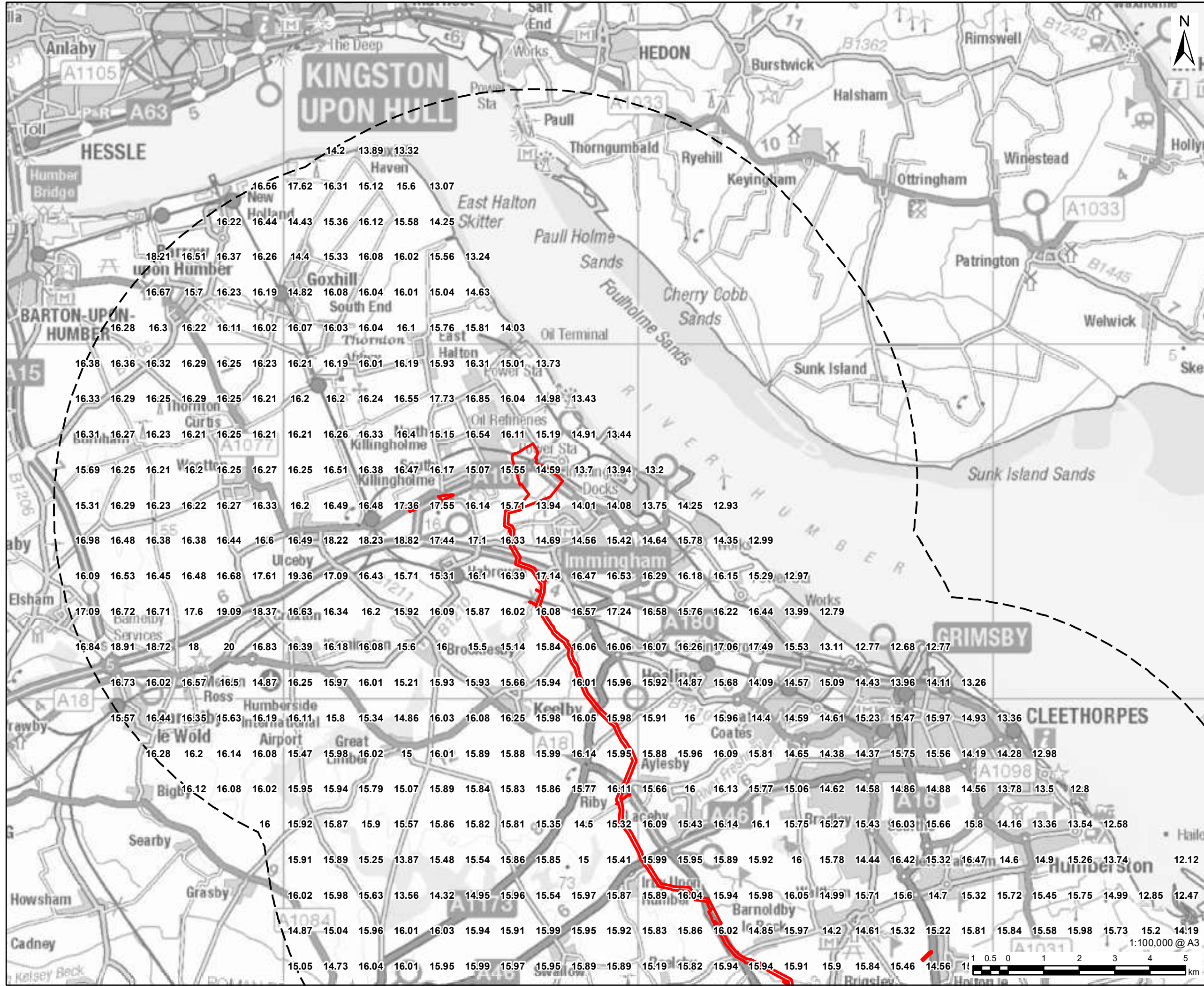


FIGURE TITLE
Figure 14-3 (3 of 3)
Nitrogen Dioxide (NO₂) Background Concentrations

ISSUE PURPOSE
PEIR
PROJECT NUMBER / REFERENCE
60668955 / VCCS_221101_PEIR_14-3



This drawing has been prepared for the use of AECOM's client. It may not be used, modified, reproduced or relied upon by third parties, except as agreed by AECOM or as required by law. AECOM accepts no responsibility, and denies any liability whatsoever, to any party that uses or relies on this drawing without AECOM's express written consent. Do not scale this document. All measurements must be obtained from the stated dimensions.



Values represent PM10 Background Concentration within 1km OS Grid Square

NOTES:
Reproduced from Ordnance Survey digital map data © Crown copyright 2022. All rights reserved. Licence number 0100031673. Contains public sector information licensed under the Open Government Licence v3.0.

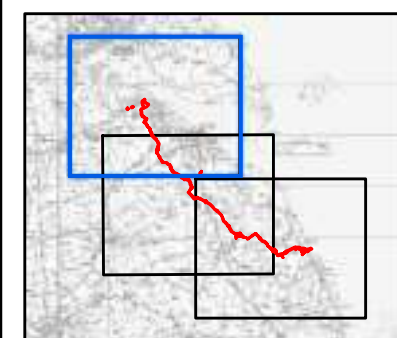
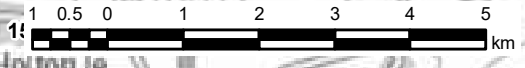
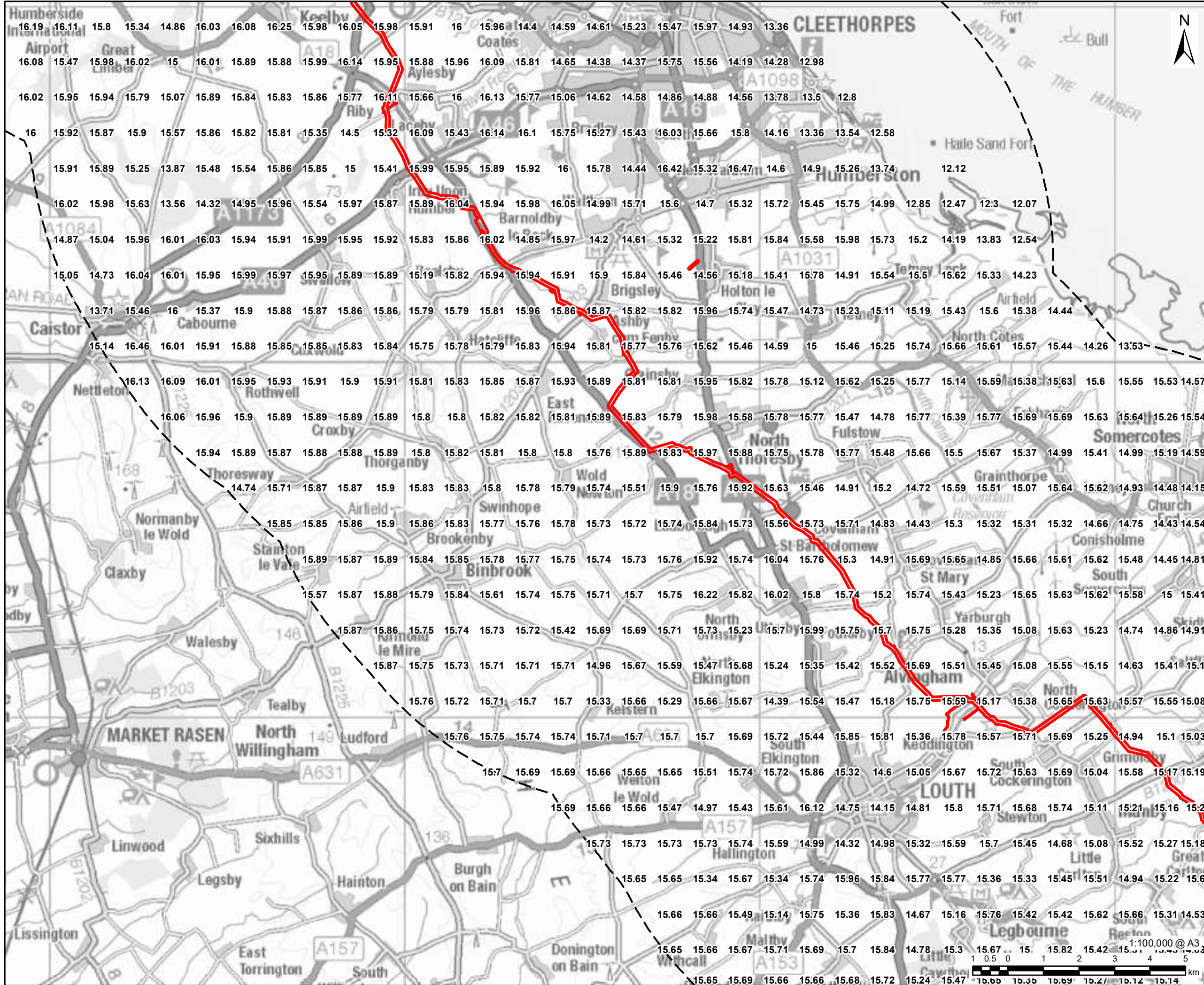


FIGURE TITLE
**Figure 14-4 (1 of 3)
PM10 Background Concentrations**



This drawing has been prepared for the use of AECOM's client. It may not be used, modified, reproduced or relied upon by third parties, except as agreed by AECOM or as required by law. AECOM accepts no responsibility, and denies any liability whatsoever, to any party that uses or relies on this drawing without AECOM's express written consent. Do not scale the document. All measurements must be obtained from the stated dimensions.



PROJECT
Viking CCS Pipeline

- LEGEND**
- Draft Order Limits
 - 10km Study Area

Values represent PM10 Background Concentration within 1km OS Grid Square

NOTES:
 Reproduced from Ordnance Survey digital map data © Crown copyright 2022. All rights reserved. Licence number 0100031673. Contains public sector information licensed under the Open Government Licence v3.0.

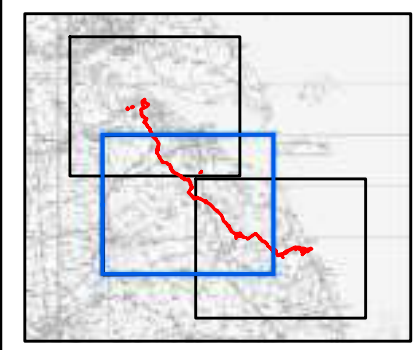
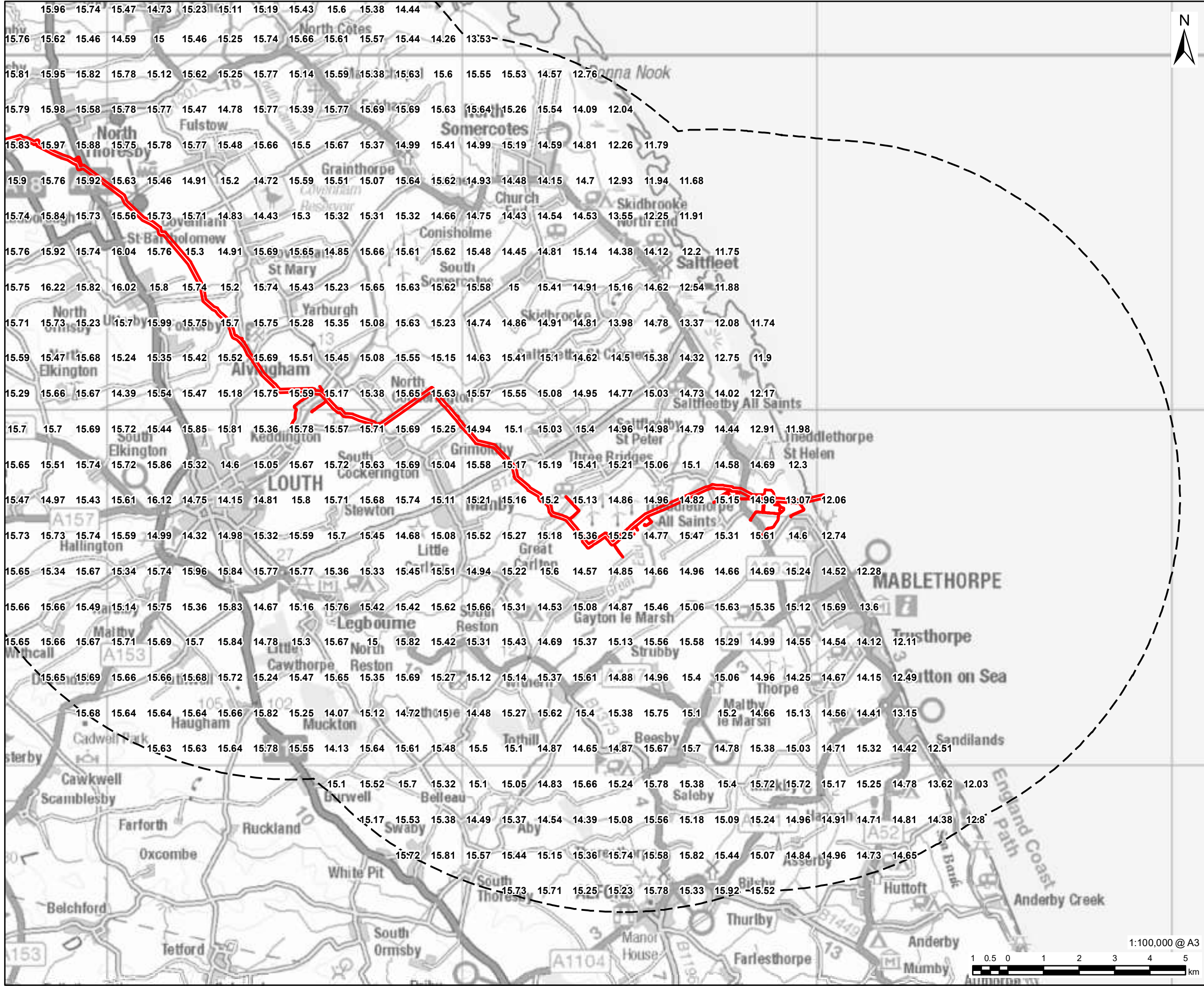


FIGURE TITLE
Figure 14-4 (2 of 3)
PM10 Background Concentrations

ISSUE PURPOSE
 PEIR
PROJECT NUMBER / REFERENCE
 60668955 / VCCS_221101_PEIR_14-4

This drawing has been prepared for the use of AECOM's client. It may not be used, modified, reproduced or relied upon by third parties, except as agreed by AECOM or as required by law. AECOM accepts no responsibility, and denies any liability whatsoever, to any party that uses or relies on this drawing without AECOM's express written consent. Do not scale the document. All measurements must be obtained from the stated dimensions.



PROJECT
Viking CCS Pipeline

LEGEND
 Draft Order Limits
 10km Study Area

Values represent PM10 Background Concentration within 1km OS Grid Square

NOTES:
 Reproduced from Ordnance Survey digital map data © Crown copyright 2022. All rights reserved. Licence number 0100031673. Contains public sector information licensed under the Open Government Licence v3.0.

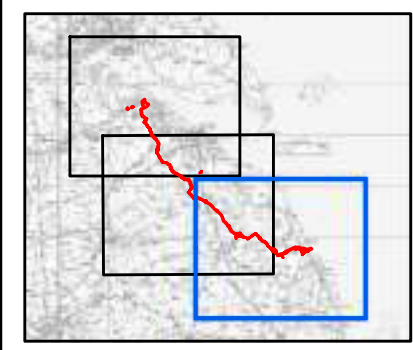
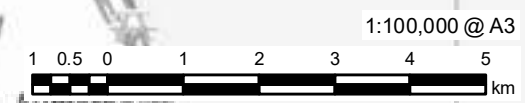
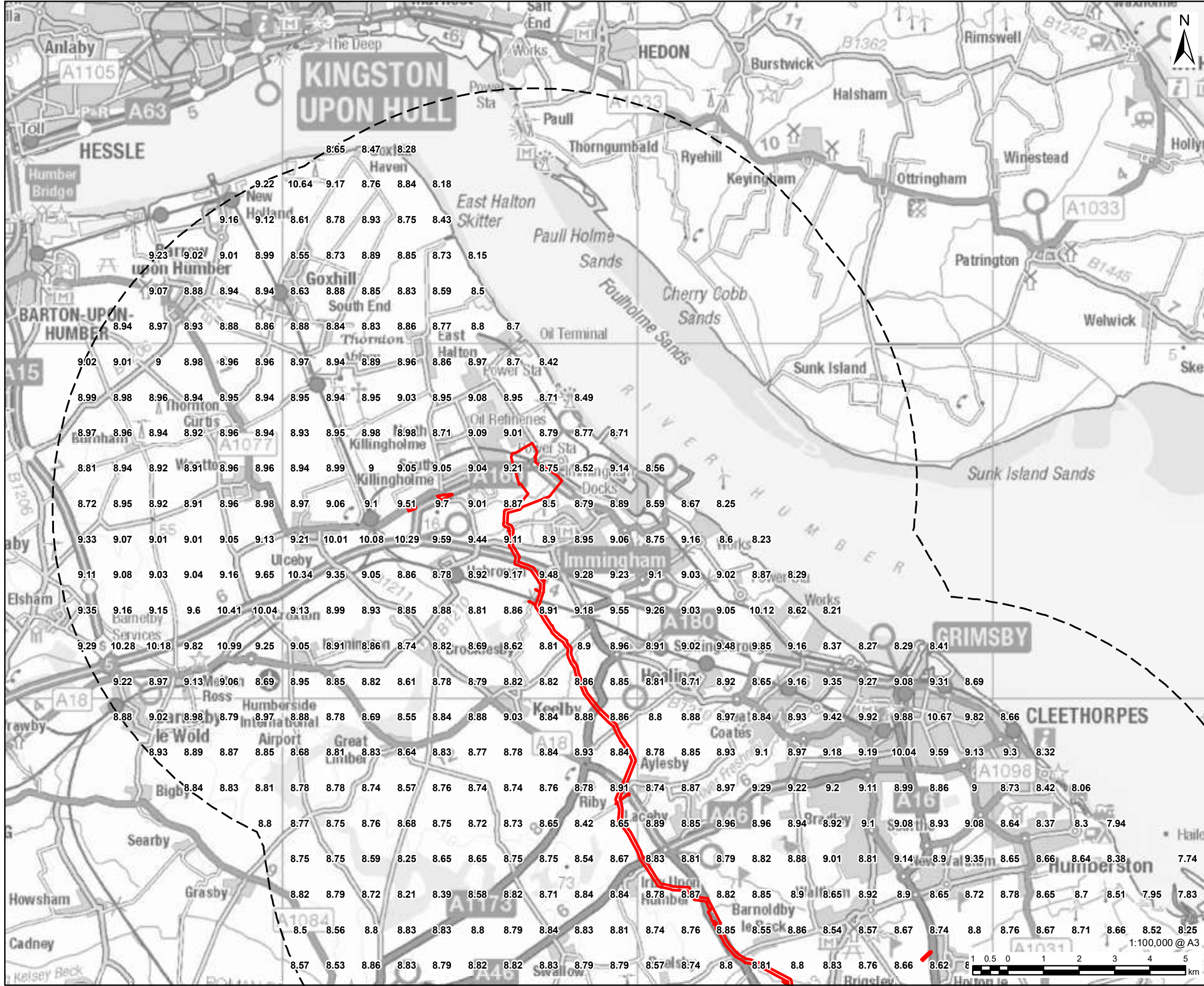


FIGURE TITLE
**Figure 14-4 (3 of 3)
 PM10 Background Concentrations**

ISSUE PURPOSE
 PEIR
 PROJECT NUMBER / REFERENCE
 60668955 / VCCS_221101_PEIR_14-4



This drawing has been prepared for the use of AECOM's client. It may not be used, modified, reproduced or relied upon by third parties, except as agreed by AECOM or as required by law. AECOM accepts no responsibility, and denies any liability whatsoever, to any party that uses or relies on this drawing without AECOM's express written consent. Do not scale this document. All measurements must be obtained from the stated dimensions.



Values represent PM2.5 Background Concentration within 1km OS Grid Square

NOTES:
Reproduced from Ordnance Survey digital map data © Crown copyright 2022. All rights reserved. Licence number 0100031673. Contains public sector information licensed under the Open Government Licence v3.0.

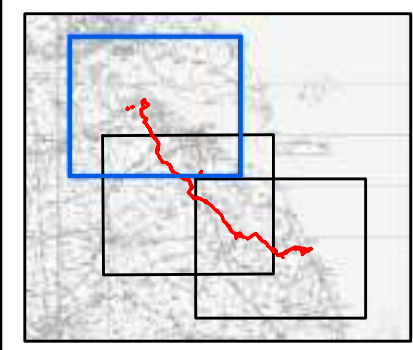
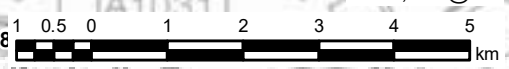
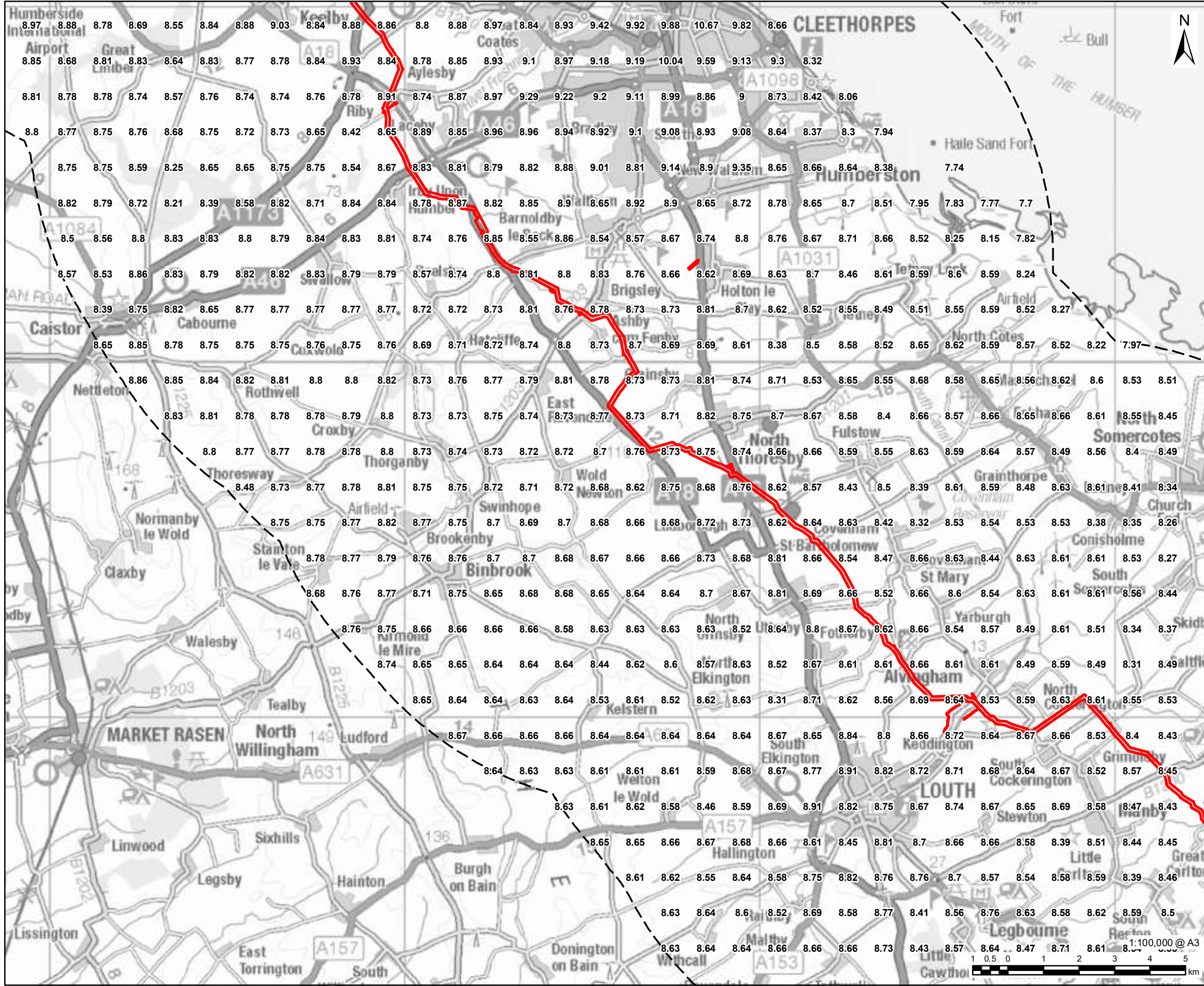


FIGURE TITLE
**Figure 14-5 (1 of 3)
PM2.5 Background Concentrations**

This drawing has been prepared for the use of AECOM's client. It may not be used, modified, reproduced or relied upon by third parties, except as agreed by AECOM or as required by law. AECOM accepts no responsibility, and denies any liability whatsoever, to any party that uses or relies on this drawing without AECOM's express written consent. Do not scale this document. All measurements must be obtained from the stated dimensions.





VikingCCS

AECOM

PROJECT

Viking CCS Pipeline

LEGEND

- Draft Order Limits
- 10km Study Area

Values represent PM2.5 Background Concentration within 1km OS Grid Square

NOTES:
 Reproduced from Ordnance Survey digital map data © Crown copyright 2022. All rights reserved. Licence number 0100031673. Contains public sector information licensed under the Open Government Licence v3.0.

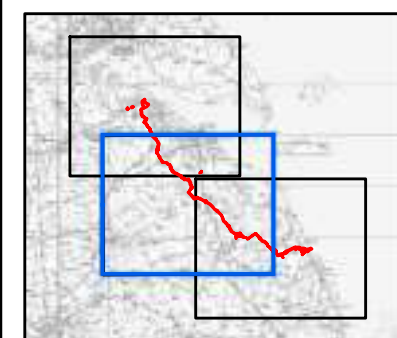


FIGURE TITLE

**Figure 14-5 (2 of 3)
 PM2.5 Background Concentrations**

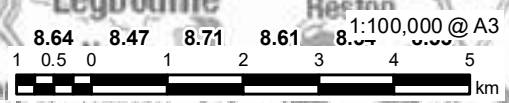
ISSUE PURPOSE

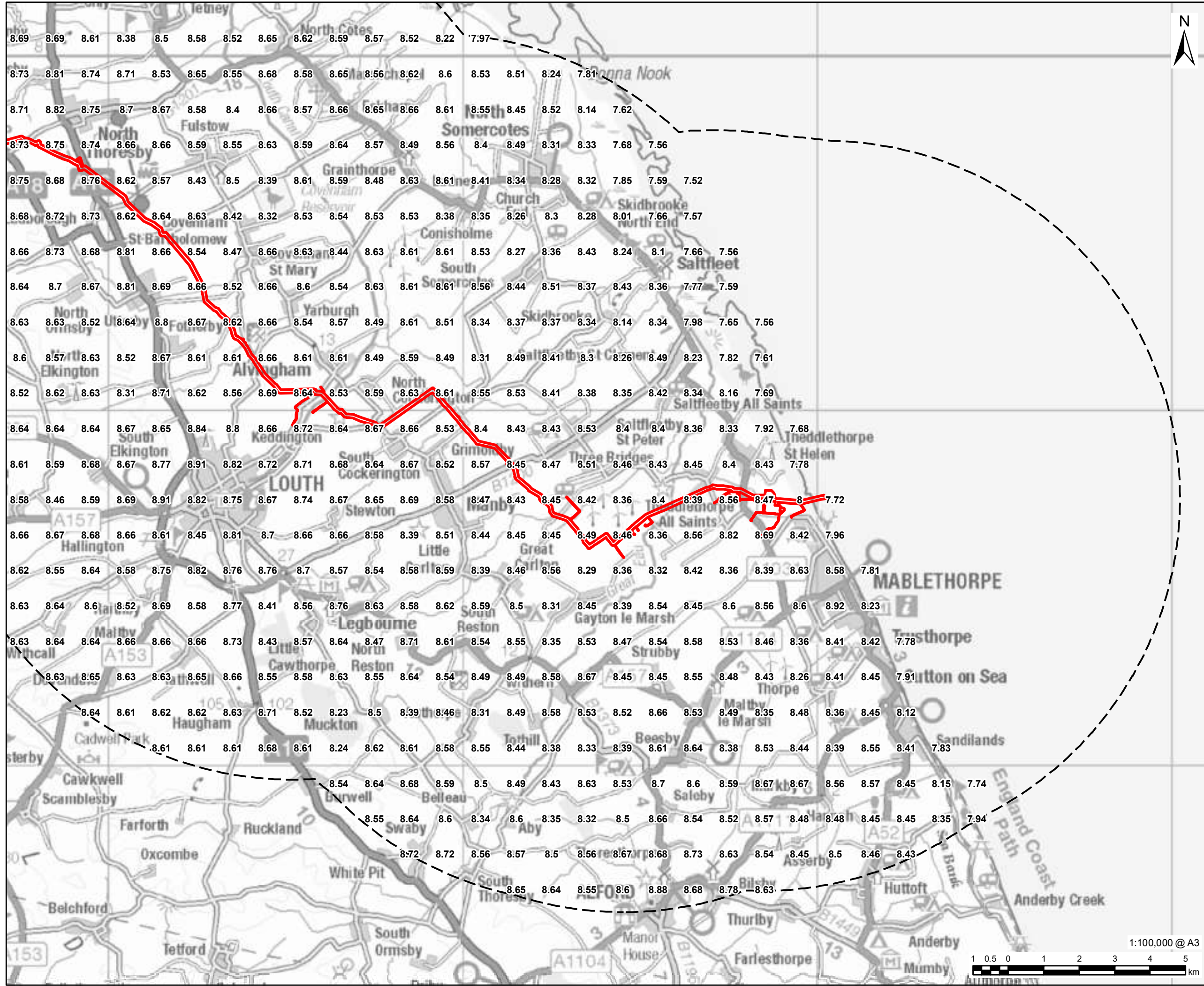
PEIR

PROJECT NUMBER / REFERENCE

60668955 / VCCS_221101_PEIR_14-5

This drawing has been prepared for the use of AECOM's client. It may not be used, modified, reproduced or relied upon by third parties, except as agreed by AECOM or as required by law. AECOM accepts no responsibility, and denies any liability whatsoever, to any party that uses or relies on this drawing without AECOM's express written consent. Do not scale the document. All measurements must be obtained from the stated dimensions.





AECOM

PROJECT
Viking CCS Pipeline

LEGEND

- Draft Order Limits
- 10km Study Area

Values represent PM2.5 Background Concentration within 1km OS Grid Square

NOTES:
 Reproduced from Ordnance Survey digital map data © Crown copyright 2022. All rights reserved. Licence number 0100031673.
 Contains public sector information licensed under the Open Government Licence v3.0.

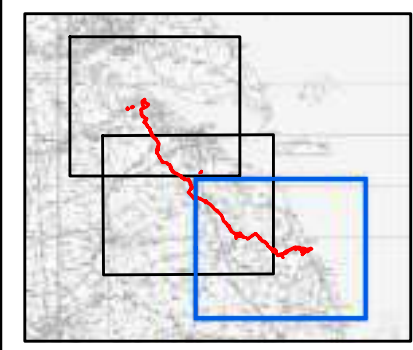
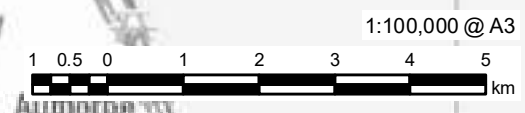
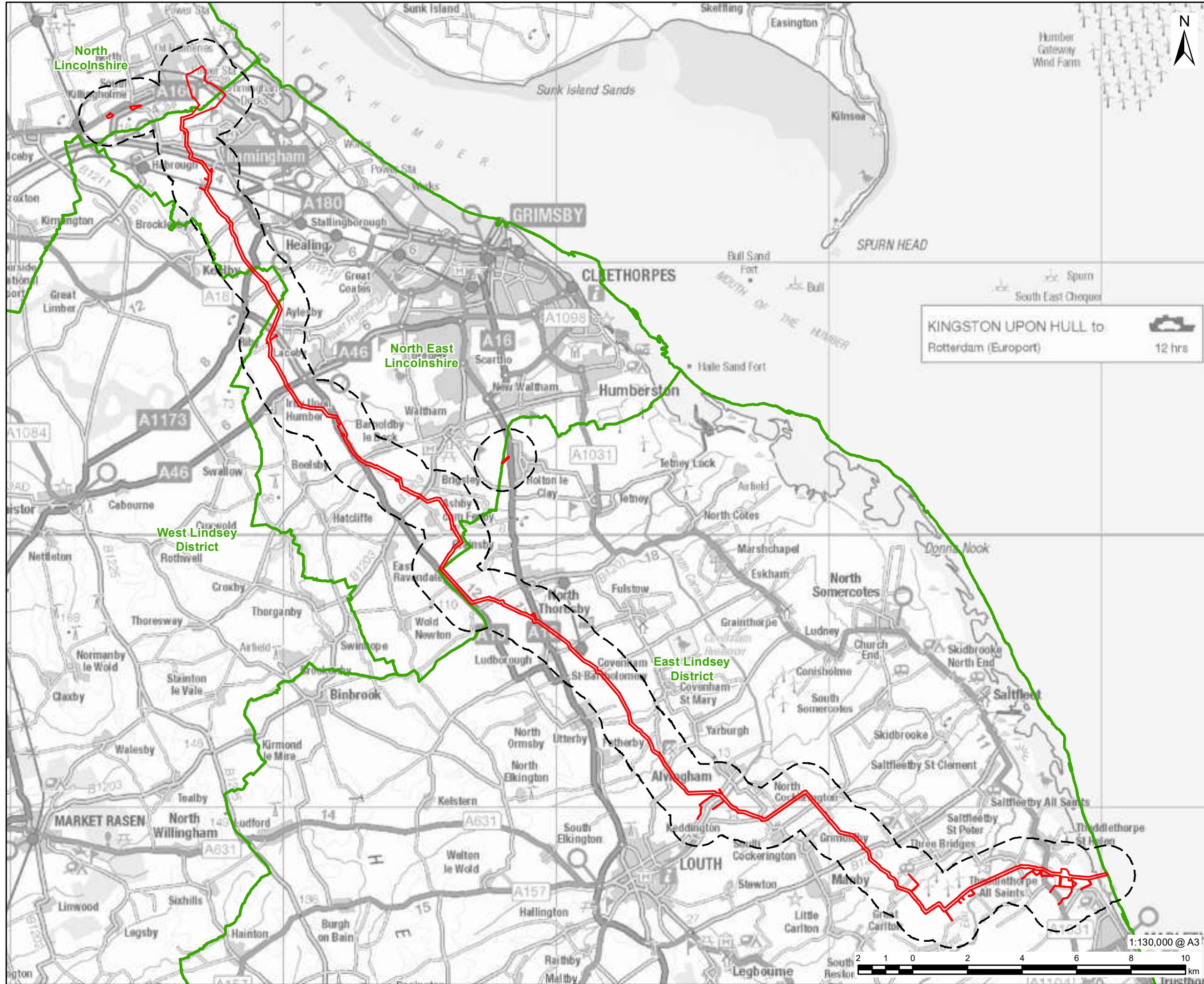


FIGURE TITLE
Figure 14-5 (3 of 3)
PM2.5 Background Concentrations

ISSUE PURPOSE
 PEIR
 PROJECT NUMBER / REFERENCE
 60668955 / VCCS_221101_PEIR_14-5



This drawing has been prepared for the use of AECOM's client. It may not be used, modified, reproduced or relied upon by third parties, except as agreed by AECOM or as required by law. AECOM accepts no responsibility, and denies any liability whatsoever, to any party that uses or relies on this drawing without AECOM's express written consent. Do not scale the drawing. All measurements must be obtained from the stated dimensions.



LEGEND

- Draft Order Limits
- Draft Order Limits - 1km Buffer
- Employment, Economic Growth and Training Study Area (Local Authority Boundaries)

Draft Order Limits forms the Study Area for the following:
Recreational Routes and PROws
Land Take

Draft Order Limits - 1km Buffer forms to Study Area for the following:
Amenity Value
Community Severence
Development Land

For community severence, community facilities in larger towns and cities beyond 1km are also considered as access to these facilities for residents of communities in the study area may be impacted by the VCCS Project

The Employment, Economic Growth and Training Study Area will be refined in the ES, taking into account a drivetime area

KINGSTON UPON HULL to Rotterdam (Europort) 12 hrs

NOTES:
 Reproduced from Ordnance Survey digital map data © Crown copyright 2022. All rights reserved. Licence number 0100031673.
 Contains public sector information licensed under the Open Government Licence v3.0.

FIGURE TITLE

Figure 16-1
Socio-economics Preliminary Assessment Study Areas

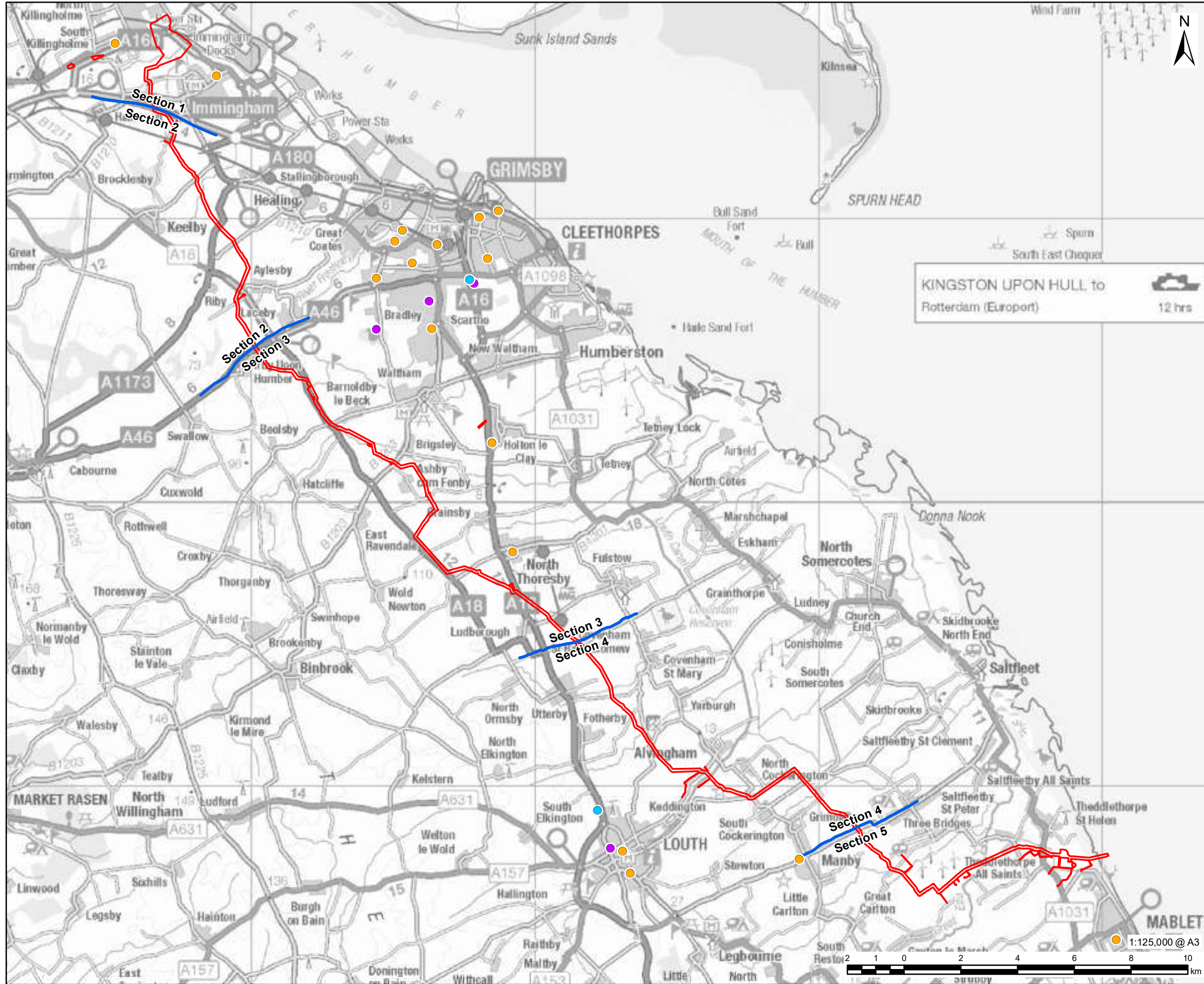
ISSUE PURPOSE

PEIR

PROJECT NUMBER / REFERENCE

60668955 / VCCS_221102_PEIR_16-1

This drawing has been prepared for the use of AECOM's client. It may not be used, modified, reproduced or relied upon by third parties, except as agreed by AECOM or as required by law. AECOM accepts no responsibility, and denies any liability whatsoever, to any party that uses or relies on this drawing without AECOM's express written consent. Do not scale this document. All measurements must be obtained from the stated dimensions.



- LEGEND
- Draft Order Limits
 - Route Section Break
 - Healthcare Facility
 - GP
 - Hospice
 - Hospital

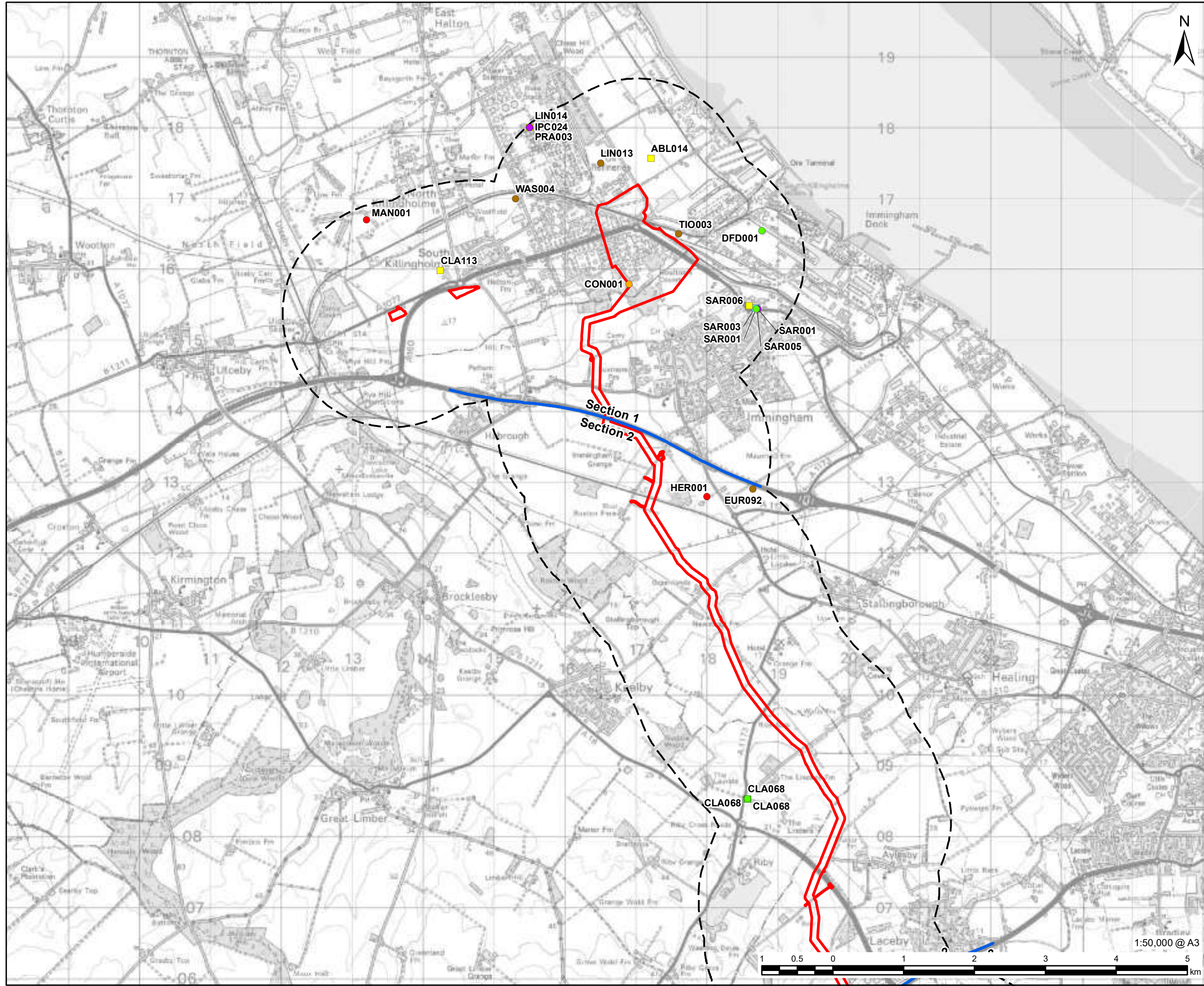
KINGSTON UPON HULL to Rotterdam (Europort)
12 hrs

NOTES:
Reproduced from Ordnance Survey digital map data © Crown copyright 2022. All rights reserved. Licence number 0100031673. Contains public sector information licensed under the Open Government Licence v3.0.

FIGURE TITLE
**Figure 17-1
Healthcare Facilities**

ISSUE PURPOSE
PEIR
PROJECT NUMBER / REFERENCE
60668955 / VCCS_221111_PEIR_17-1

This drawing has been prepared for the use of AECOM's client. It may not be used, modified, reproduced or relied upon by third parties, except as agreed by AECOM or as required by law. AECOM accepts no responsibility, and denies any liability whatsoever, to any party that uses or relies on this drawing without AECOM's express written consent. Do not scale this document. All measurements must be obtained from the stated dimensions.



LEGEND

- Draft Order Limits
- 1.5km Study Area
- Route Section Break

Local Permitted and Surrendered Waste Site:

- Closure
- Expired
- Modified
- Surrendered
- To PPC

Local Waste Site Permit Application:

- Mod. progress
- Pre-app
- Withdrawn

NOTES:
 Reproduced from Ordnance Survey digital map data © Crown copyright [2022]. All rights reserved. Licence number 0100031673. Contains public sector information licensed under the Open Government Licence v3.0.

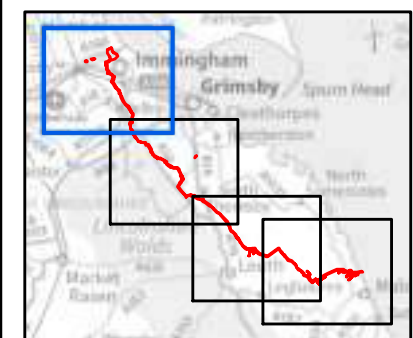
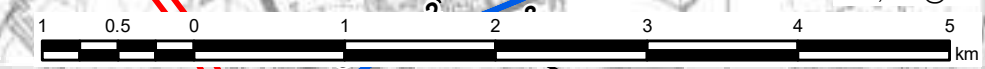
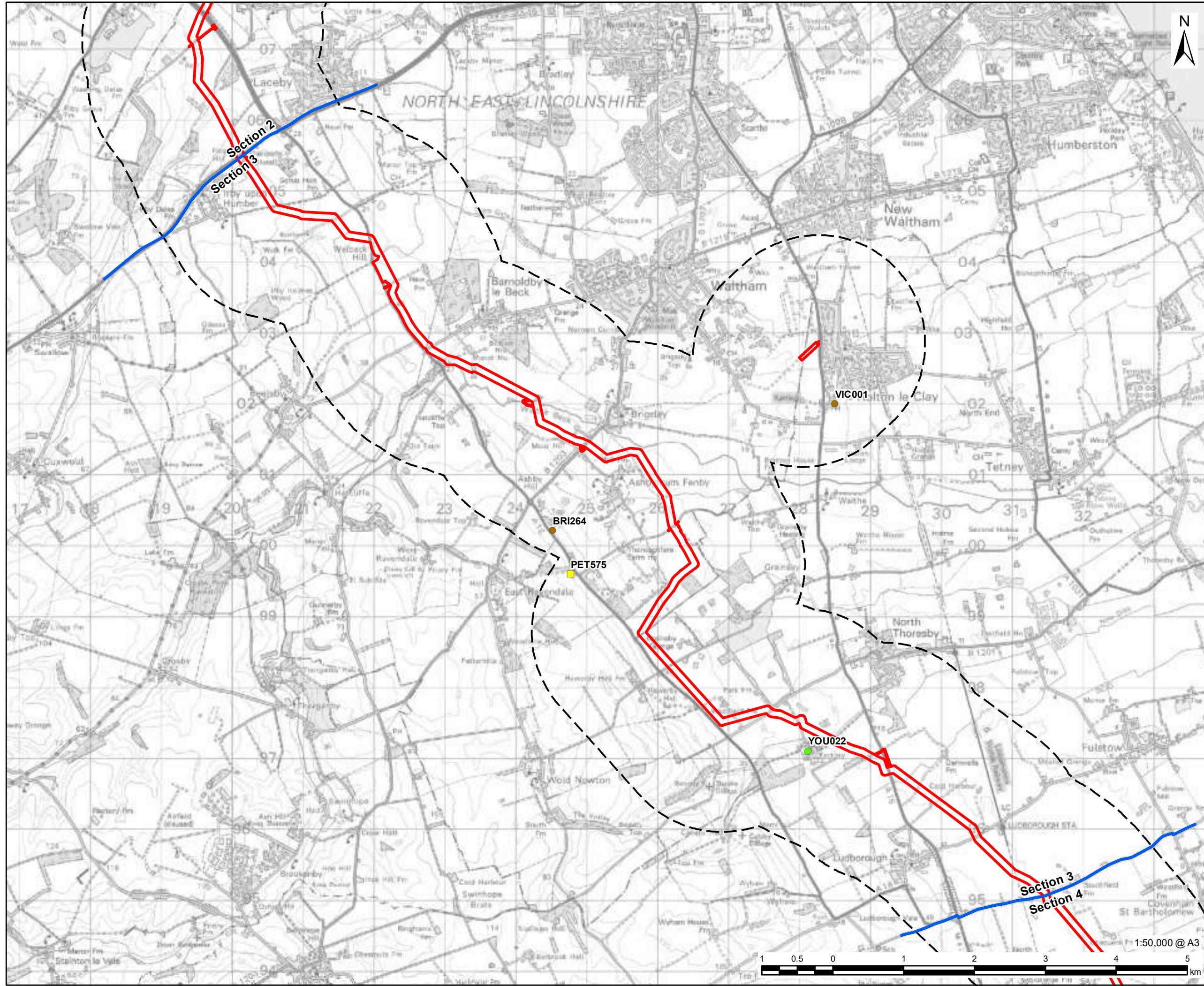


FIGURE TITLE
 Figure 18-1 (1 of 4)
 Waste Sites Within 1.5 km

This drawing has been prepared for the use of AECOM's client. It may not be used, modified, reproduced or relied upon by third parties, except as agreed by AECOM or as required by law. AECOM accepts no responsibility, and denies any liability whatsoever, to any party that uses or relies on this drawing without AECOM's express written consent. Do not scale the drawing. All measurements must be obtained from the stated dimensions.





- LEGEND**
- Draft Order Limits
 - 1.5km Study Area
 - Route Section Break
- Local Permitted and Surrendered Waste Site:
- Modified
 - Surrendered
- Local Waste Site Permit Application:
- Pre-app

NOTES:
 Reproduced from Ordnance Survey digital map data © Crown copyright [2022]. All rights reserved. Licence number 0100031673. Contains public sector information licensed under the Open Government Licence v3.0.

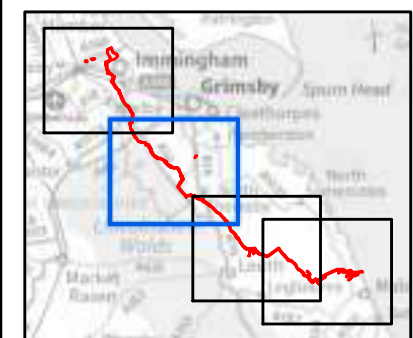
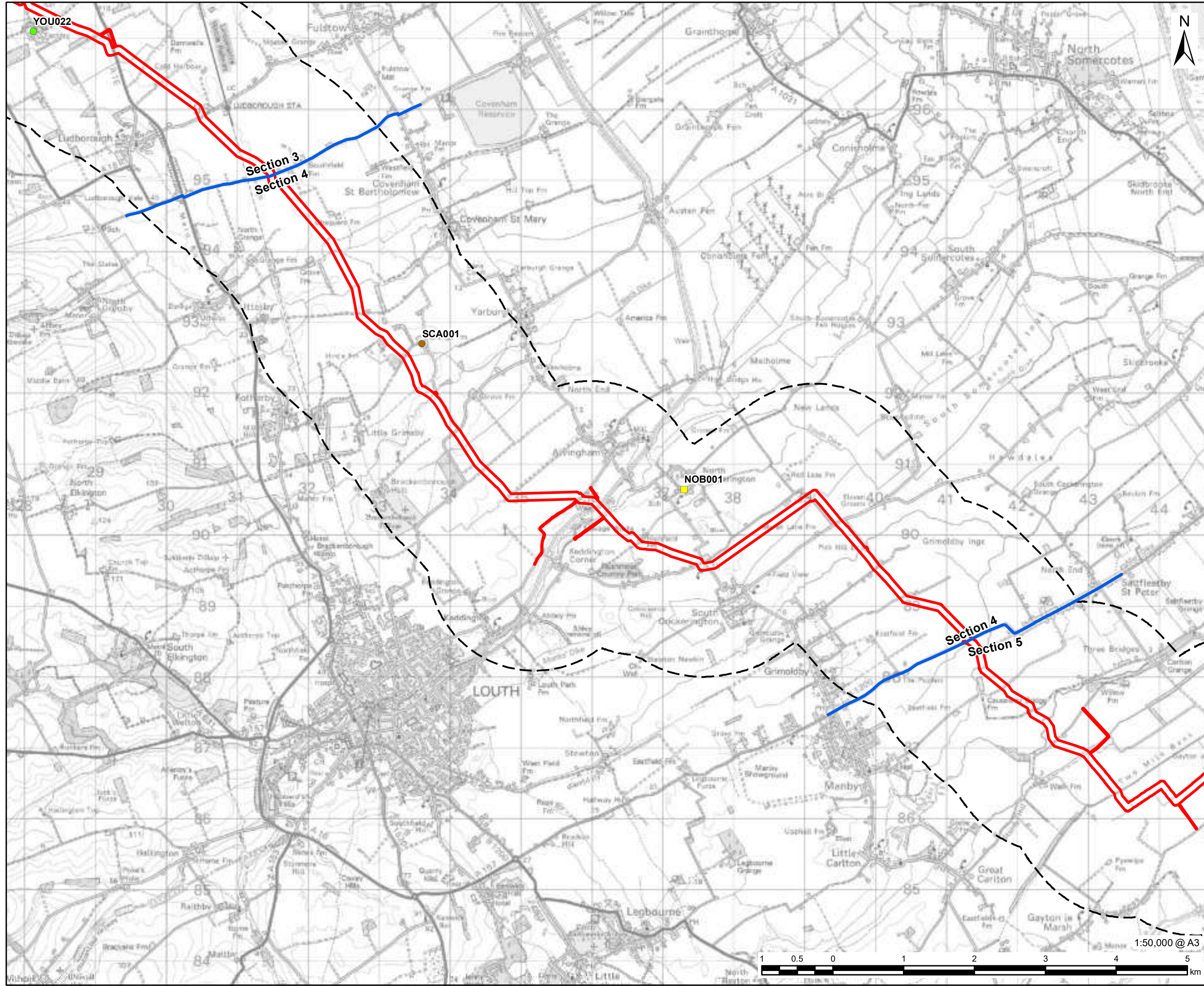


FIGURE TITLE
 Figure 18-1 (2 of 4)
 Waste Sites Within 1.5 km

This drawing has been prepared for the use of AECOM's client. It may not be used, modified, reproduced or relied upon by third parties, except as agreed by AECOM or as required by law. AECOM accepts no responsibility, and denies any liability whatsoever, to any party that uses or relies on this drawing without AECOM's express written consent. Do not scale this document. All measurements must be obtained from the stated dimensions.



- LEGEND**
- Draft Order Limits
 - 1.5km Study Area
 - Route Section Break
- Local Permitted and Surrendered Waste Site:
- Modified
 - Surrendered
- Local Waste Site Permit Application:
- Pre-app

NOTES:
 Reproduced from Ordnance Survey digital map data © Crown copyright [2022]. All rights reserved. Licence number 0100031673. Contains public sector information licensed under the Open Government Licence v3.0.

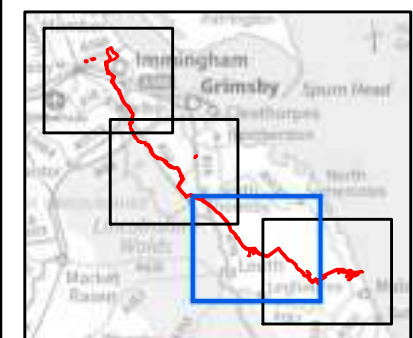
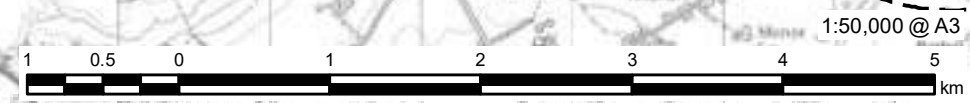


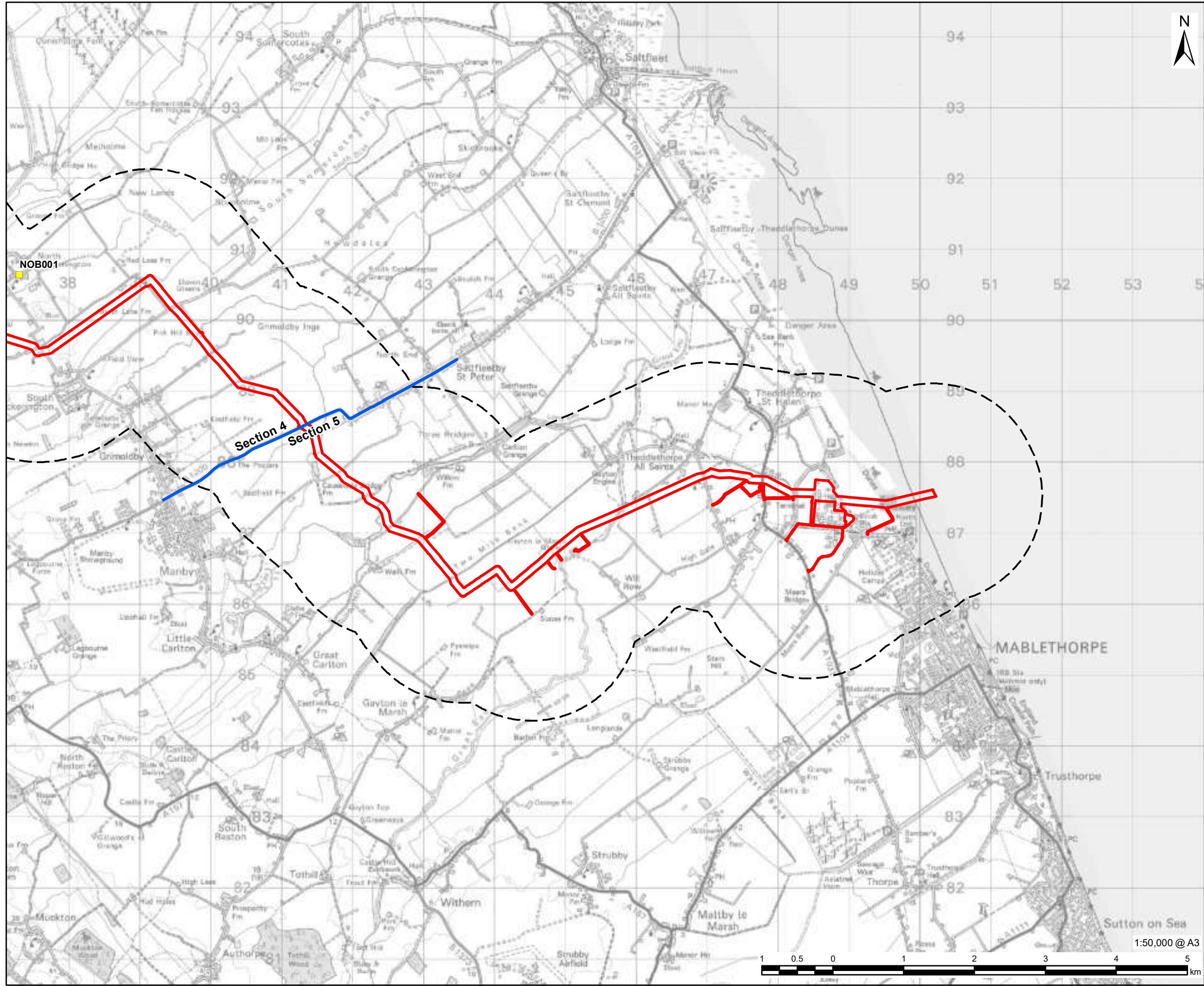
FIGURE TITLE
 Figure 18-1 (3 of 4)
 Waste Sites Within 1.5 km

ISSUE PURPOSE
 PEIR

PROJECT NUMBER / REFERENCE
 60668955 / VCCS_221102_PEIR_18-1



This drawing has been prepared for the use of AECOM's client. It may not be used, modified, reproduced or relied upon by third parties, except as agreed by AECOM or as required by law. AECOM accepts no responsibility, and denies any liability whatsoever, to any party that uses or relies on this drawing without AECOM's express written consent. Do not scale this document. All measurements must be obtained from the stated dimensions.



LEGEND

- Draft Order Limits
- 1.5km Study Area
- Route Section Break

Local Waste Site Permit Application:

- Pre-app

NOTES:
 Reproduced from Ordnance Survey digital map data © Crown copyright [2022]. All rights reserved. Licence number 0100031673. Contains public sector information licensed under the Open Government Licence v3.0.

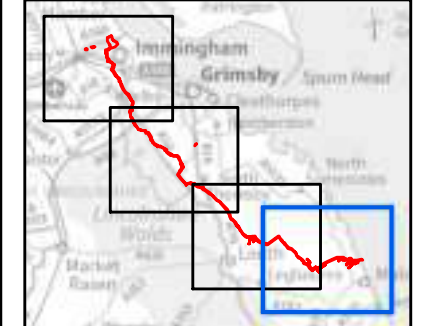
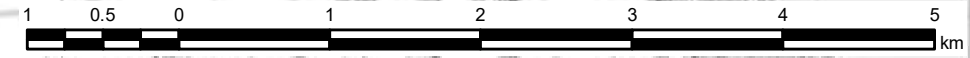
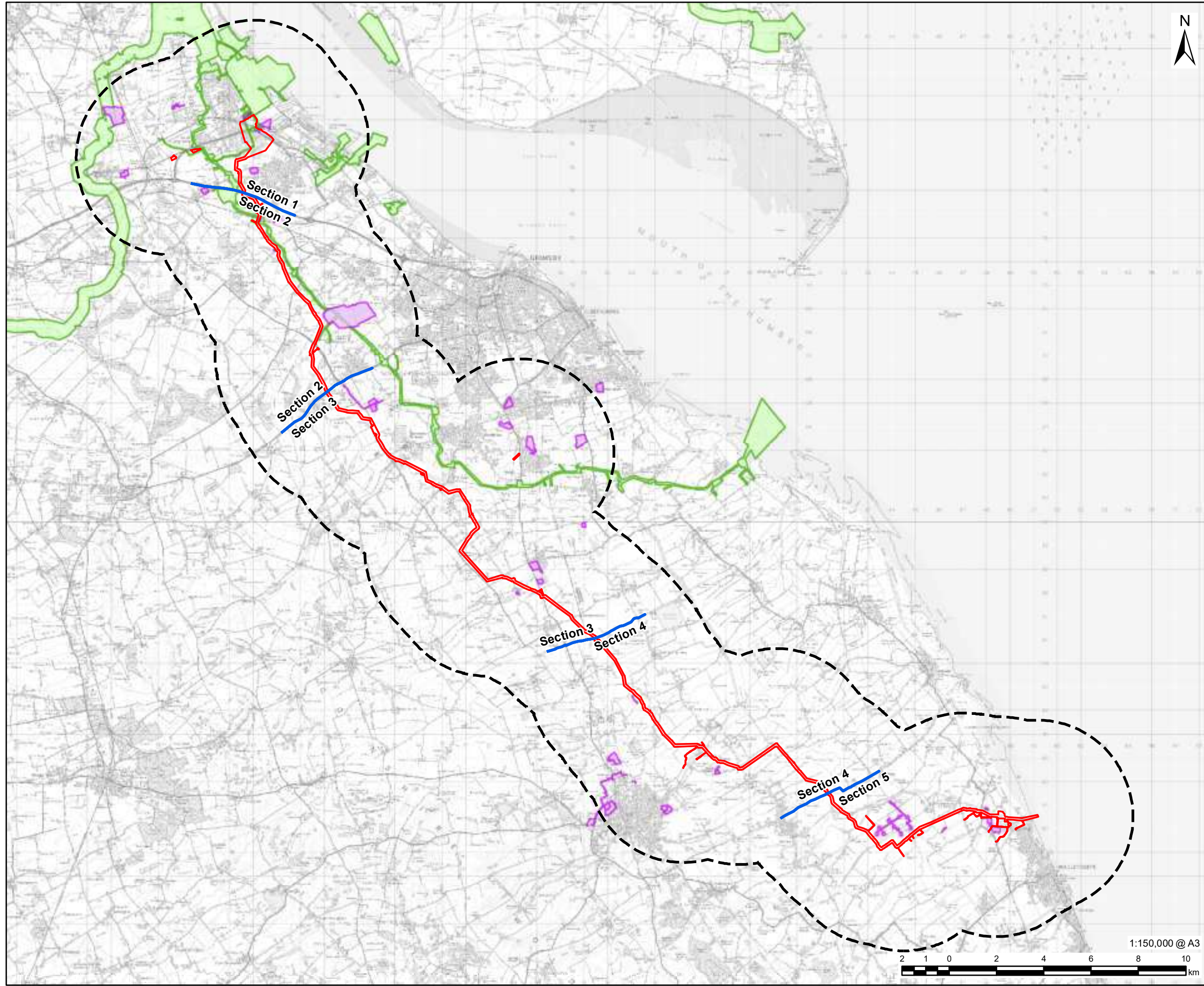







FIGURE TITLE
 Figure 18-1 (4 of 4)
 Waste Sites Within 1.5 km

This drawing has been prepared for the use of AECOM's client. It may not be used, modified, reproduced or relied upon by third parties, except as agreed by AECOM or as required by law. AECOM accepts no responsibility, and denies any liability whatsoever, to any party that uses or relies on this drawing without AECOM's express written consent. Do not scale this document. All measurements must be obtained from the stated dimensions.





LEGEND

	Draft Order Limits
	Route Section Break
	4km Study Area
	DCO Application
	Town and Country Planning Application

This drawing has been prepared for the use of AECOM's client. It may not be used, modified, reproduced or relied upon by third parties, except as agreed by AECOM or as required by law. AECOM accepts no responsibility, and denies any liability whatsoever, to any party that uses or relies on this drawing without AECOM's express written consent. Do not scale this document. All measurements must be obtained from the stated dimensions.

NOTES:
Reproduced from Ordnance Survey digital map data © Crown copyright 2022. All rights reserved. Licence number 0100031673.

FIGURE TITLE
Figure 19-1
Long List of Developments

ISSUE PURPOSE
PEIR
PROJECT NUMBER / REFERENCE

60668955 / VCCS_221102_PEIR_19-1

