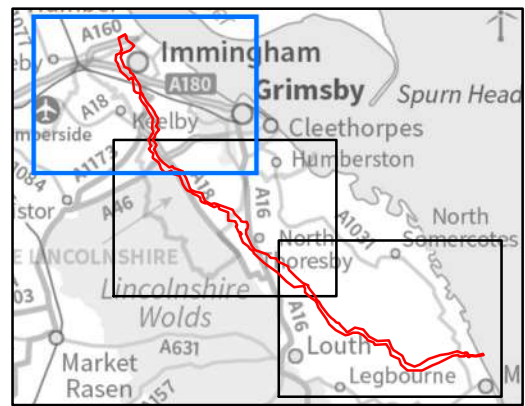


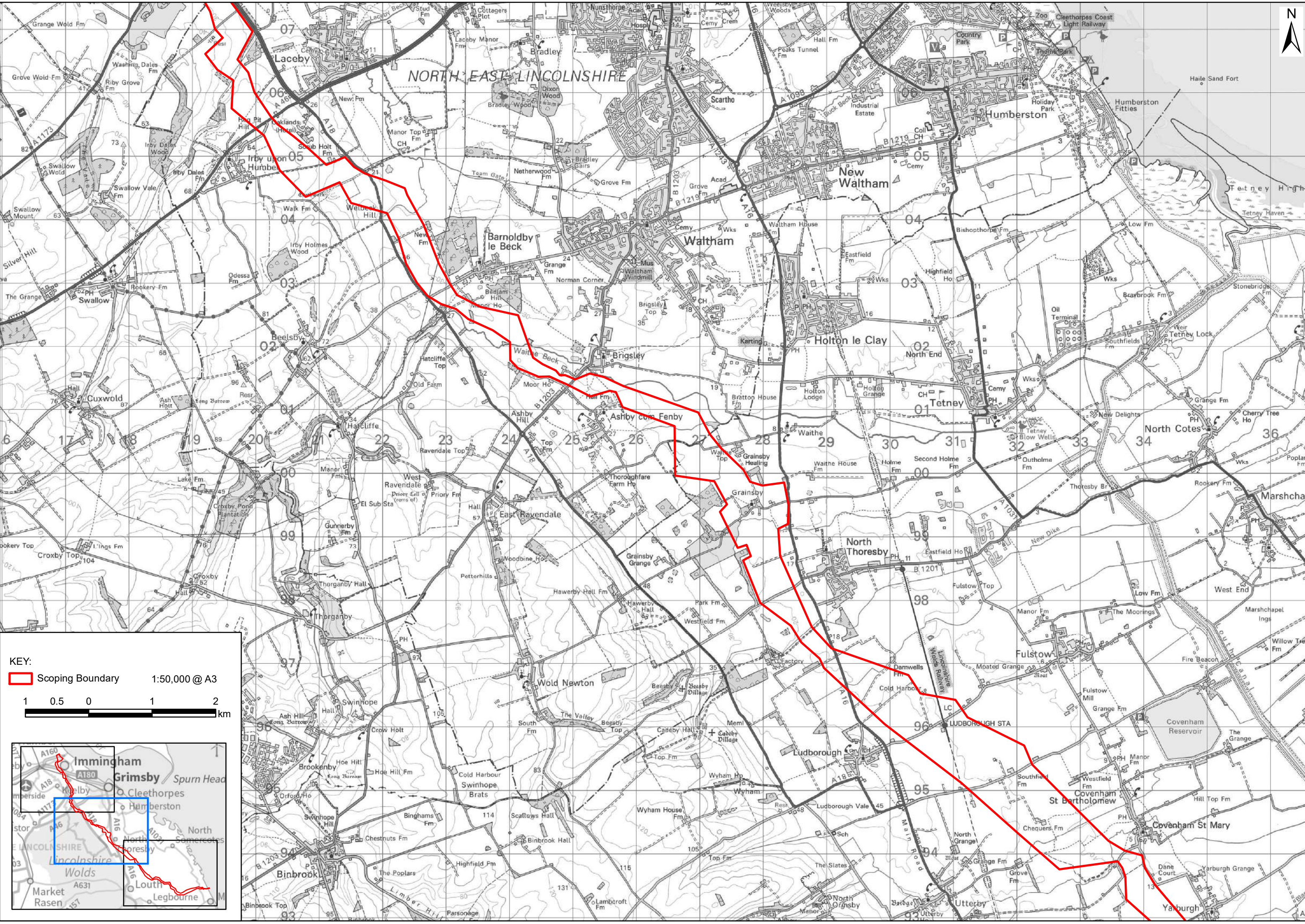


**KEY:**  
[Red outline] Scoping Boundary 1:50,000 @ A3  
1 0.5 0 1 2 km

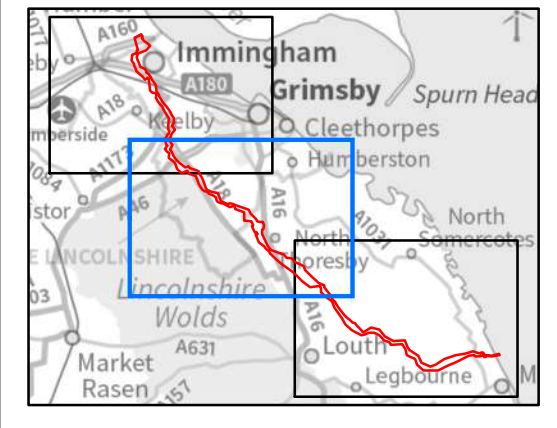




# NORTH EAST LINCOLNSHIRE

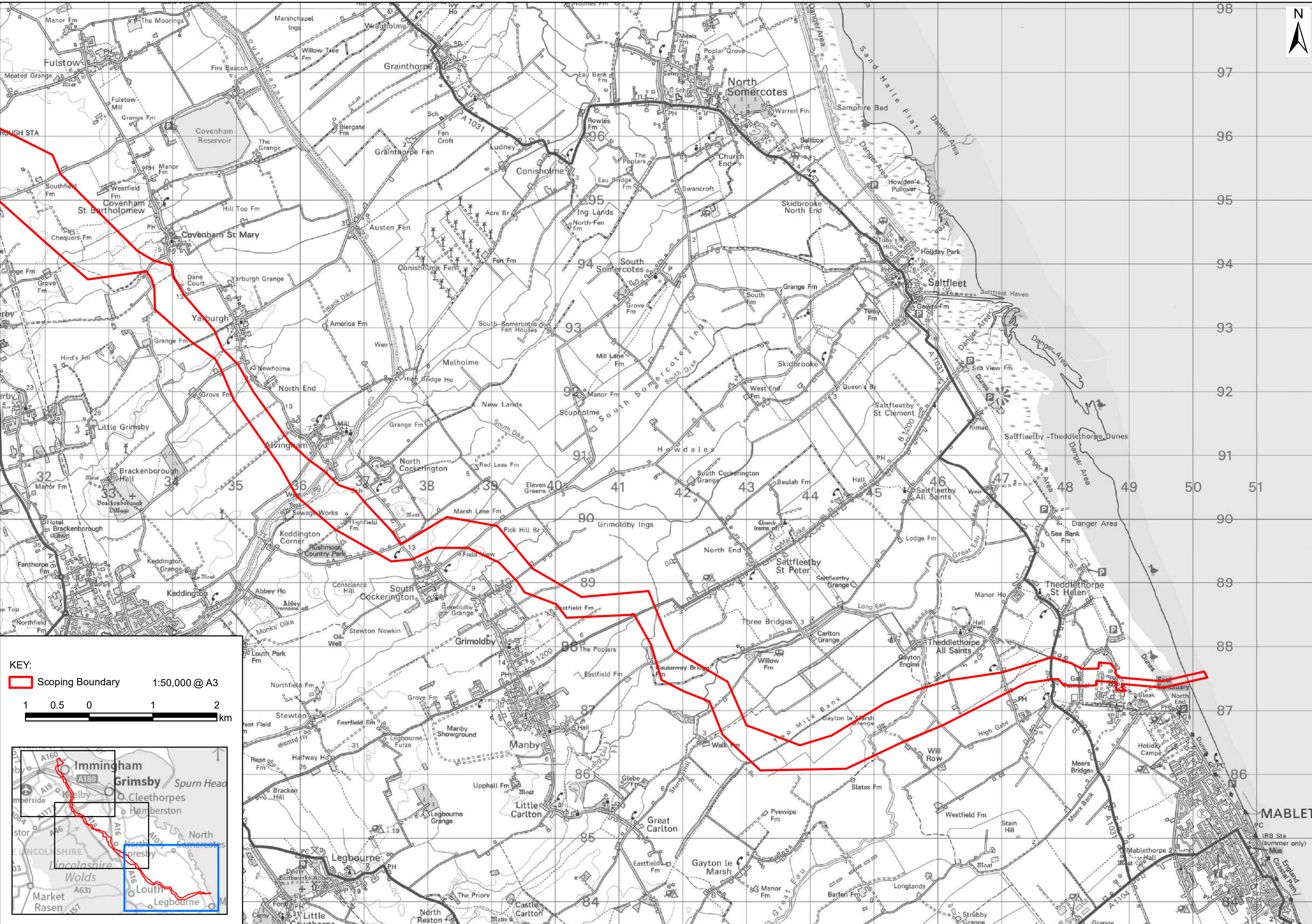


**KEY:**  
[Red line symbol] Scoping Boundary 1:50,000 @ A3






98  
97  
96  
95  
94  
93  
92  
91  
90  
89  
88  
87  
86

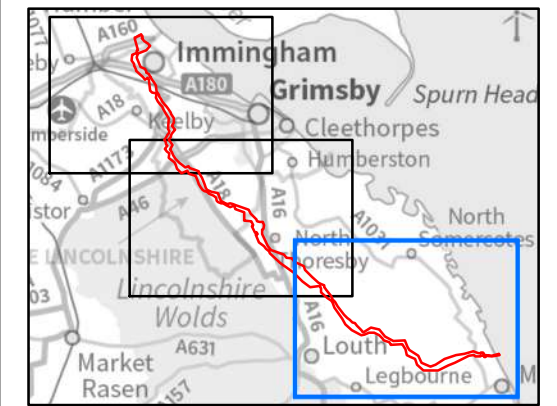


**KEY:**

 Scoping Boundary

1:50,000 @ A3

1 0.5 0 1 2 km



MABLET  
PC  
IRB Sta (summer only)  
MUS  
England Path  
Coastal Path